



*What's next for*  
**Scappoose?**

*If you don't know  
where you're going,  
any road will take you  
there...*

*If you don't know  
where you're going,  
you'll probably end up  
somewhere else!*

# Strategic Visioning Process

**Annual  
Town  
Meeting**

# Strategic Visioning Process

```
graph LR; A[Annual Town Meeting] --> B[Vision Team]
```

**Annual  
Town  
Meeting**

**Vision  
Team**

# Strategic Visioning Process

**Annual  
Town  
Meeting**

**Vision  
Team**

**Community  
Vision  
Statement**

**Action**

**Strategy**

**Common Vision**

**Where are we now?**

**Where are we going?**

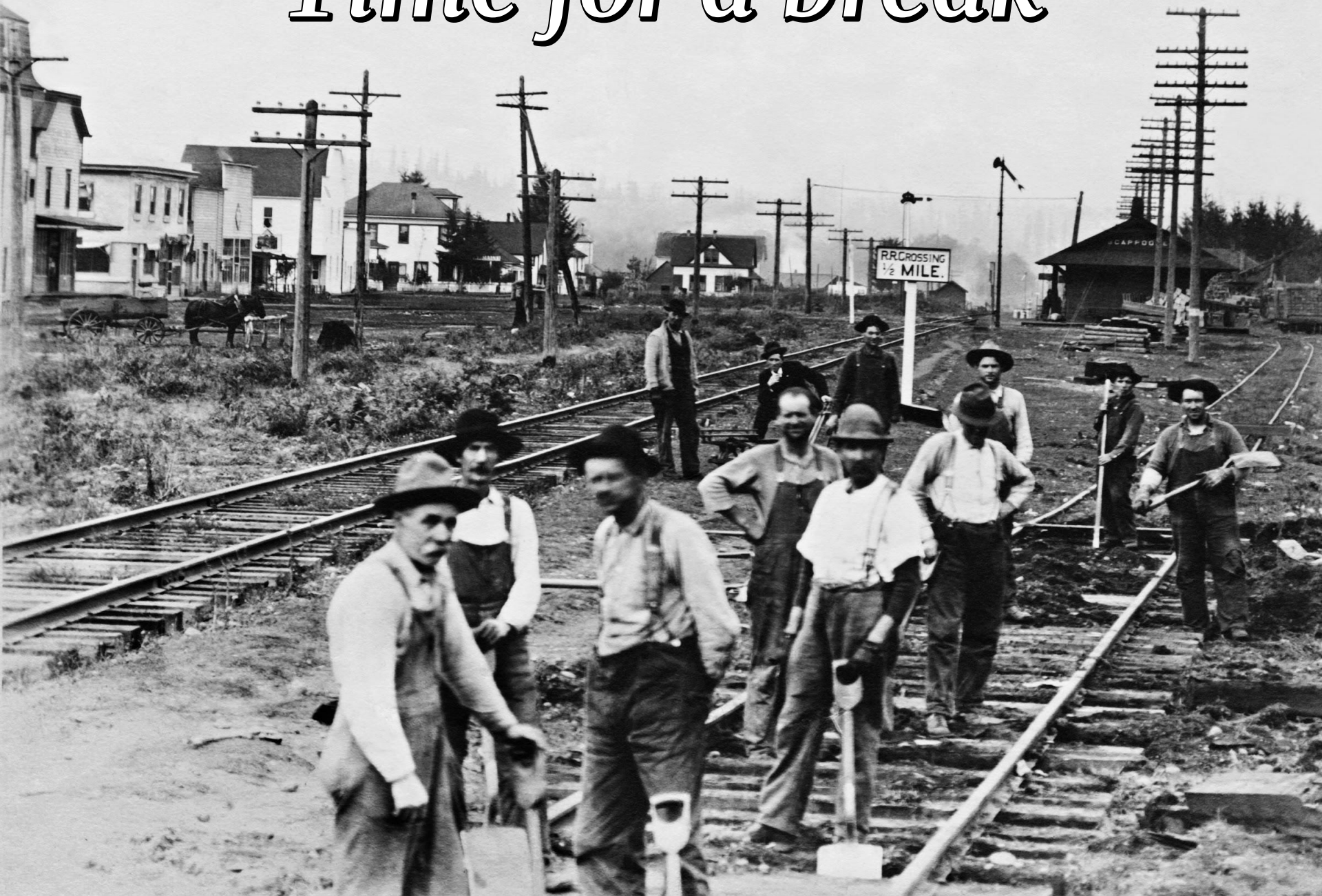


What do you like  
about Scappoose?

**What do you want  
to see more of?**

What would you  
like to change?

# *Time for a break*



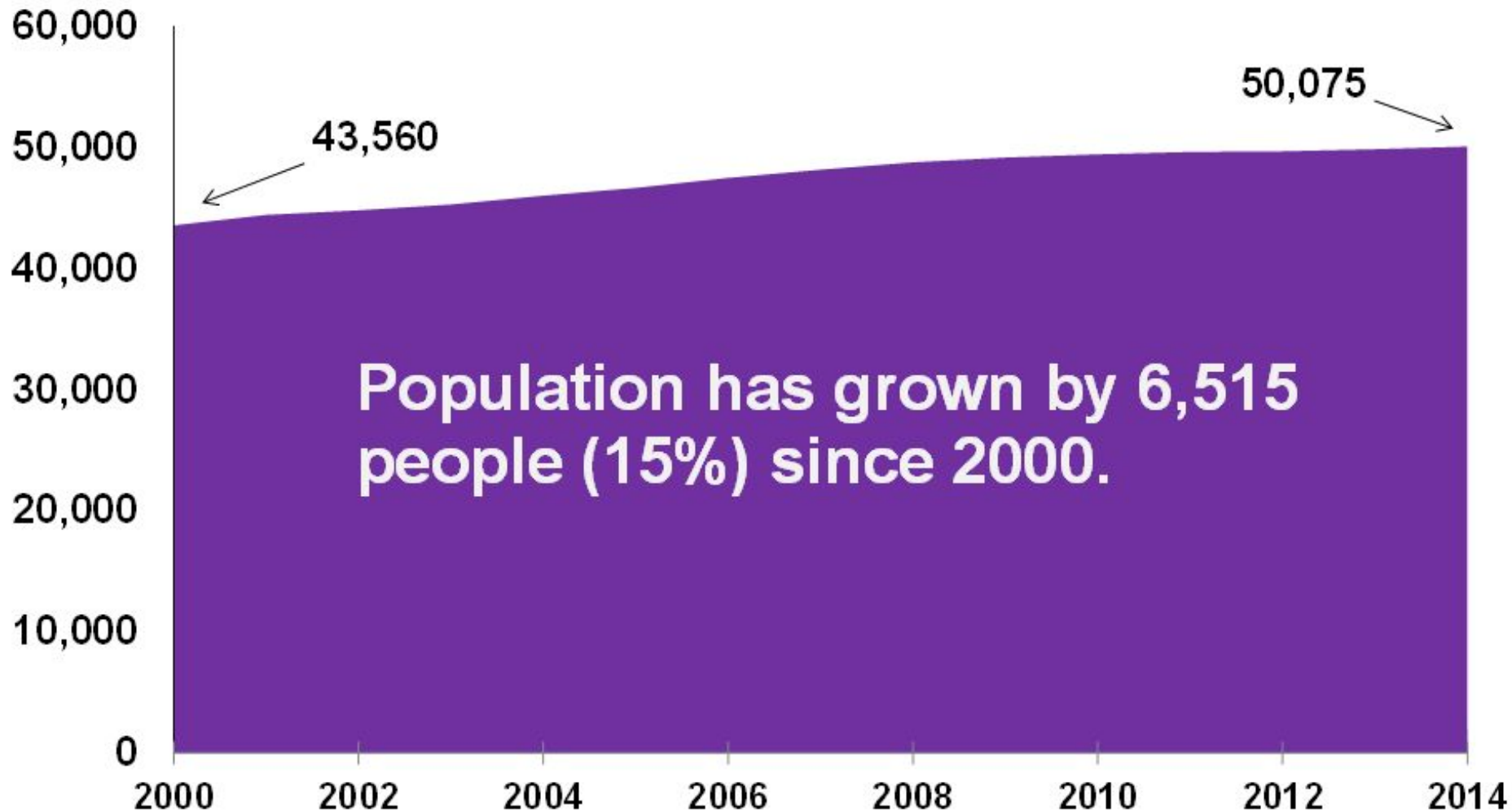
# *Ch - Ch - Ch - Changes!*

**Department  
Reports**



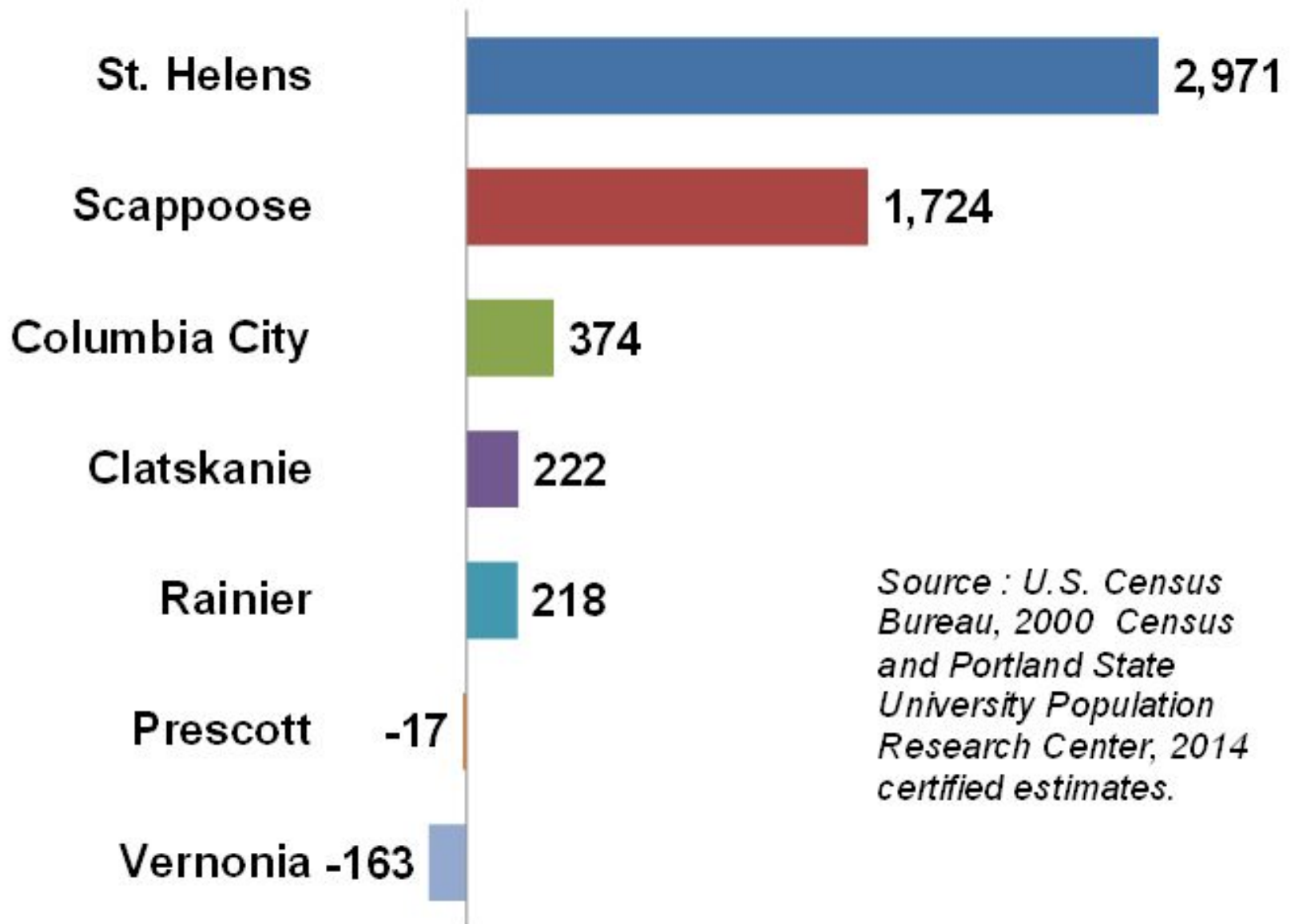
**Community  
Survey**

# Columbia County Population 2000 - 2014



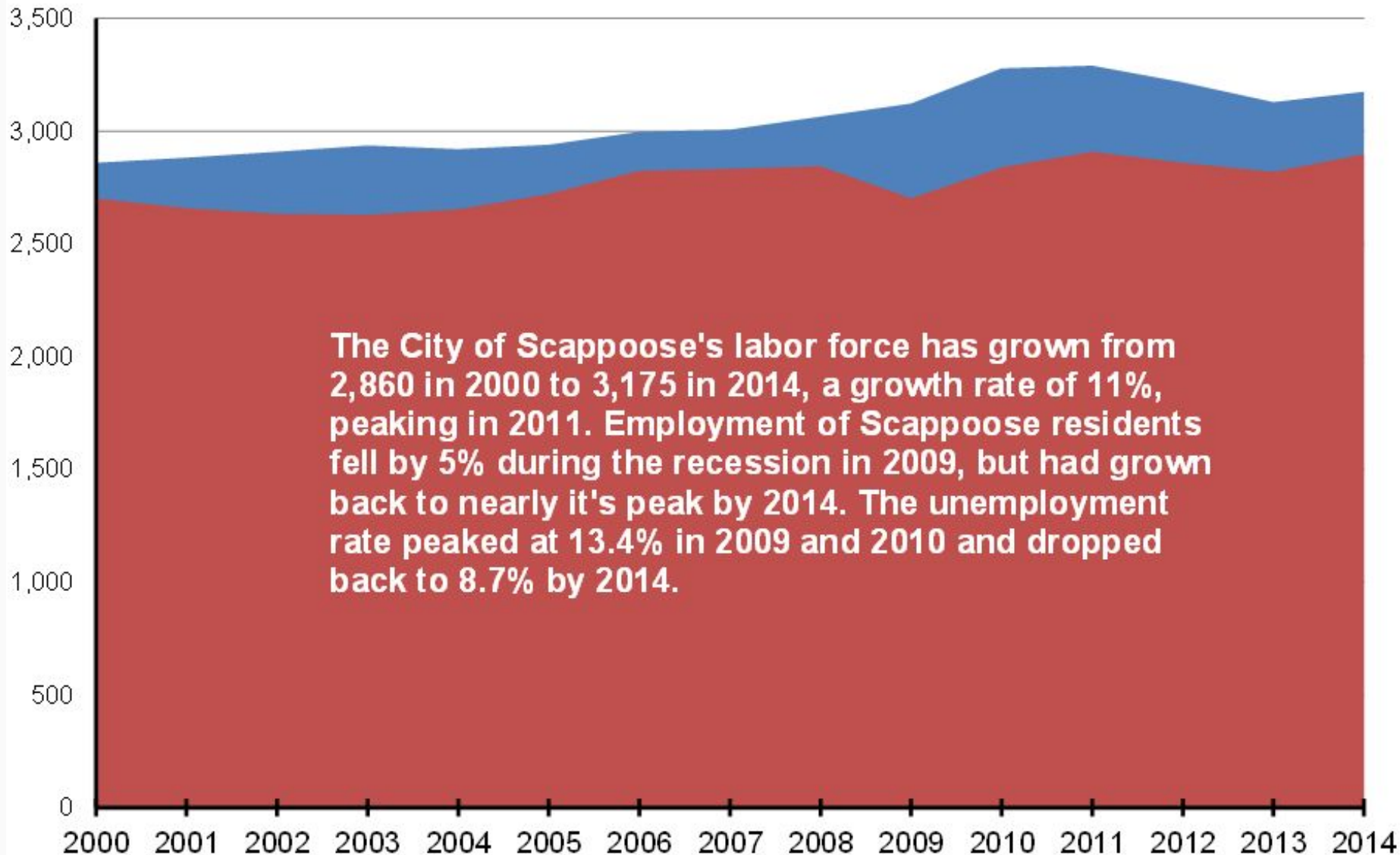
Source: PSU Population Research Center, July 2014 Certified estimates.

## Columbia County Population Change by Area 2000 - 2014



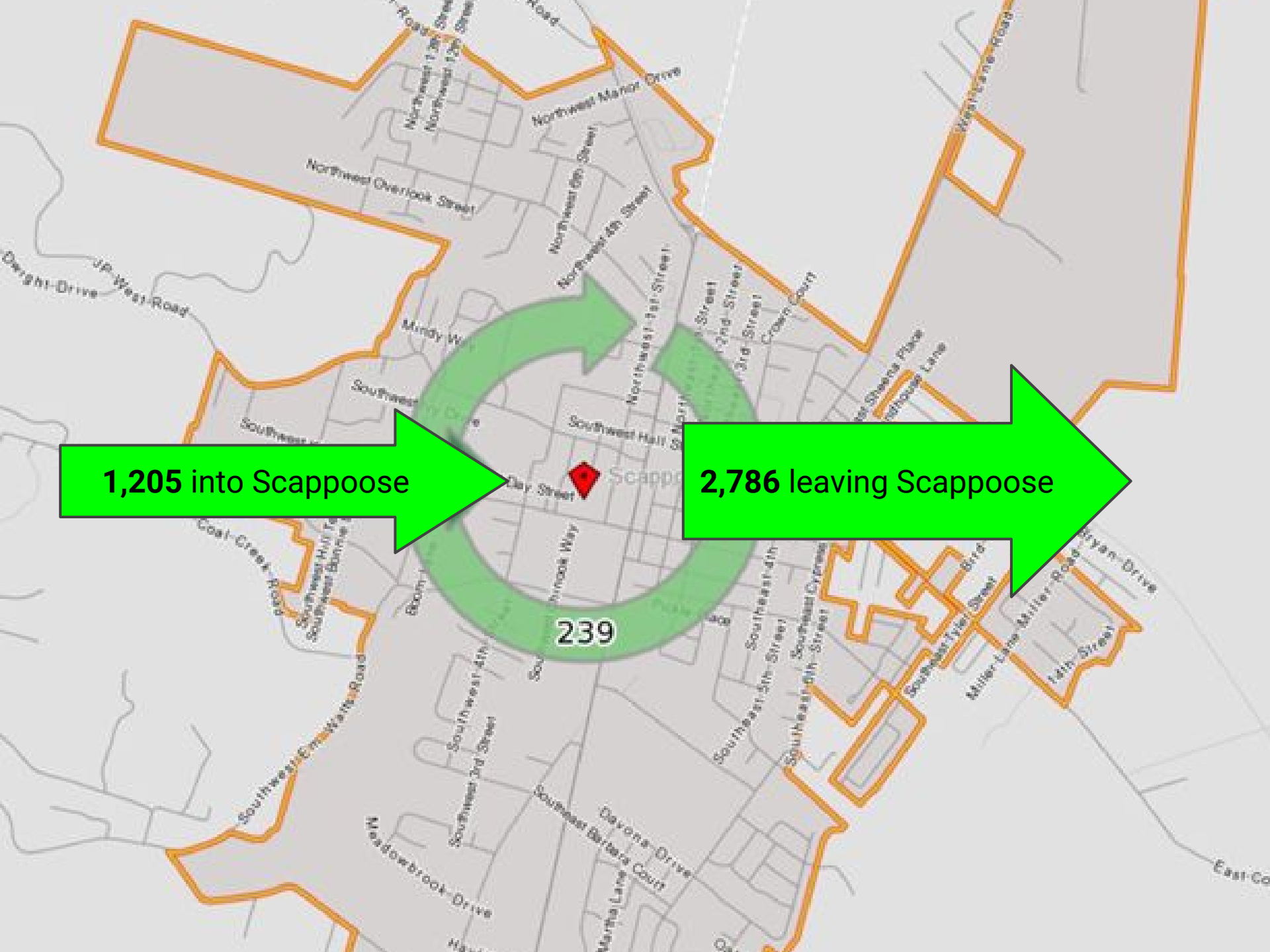
# City of Scappoose Labor Force & Employment 2000-2014 Annual Estimates

■ Labor Force ■ Employment



The City of Scappoose's labor force has grown from 2,860 in 2000 to 3,175 in 2014, a growth rate of 11%, peaking in 2011. Employment of Scappoose residents fell by 5% during the recession in 2009, but had grown back to nearly it's peak by 2014. The unemployment rate peaked at 13.4% in 2009 and 2010 and dropped back to 8.7% by 2014.





A map of Scappoose, Oregon, with a central red location pin labeled 'Scappoose'. A large green circular arrow surrounds the center, with the number '239' at its base. Two large green arrows point away from the center: one to the left and one to the right. The left arrow is labeled '1,205 into Scappoose' and the right arrow is labeled '2,786 leaving Scappoose'. Orange lines outline various areas on the map, including residential blocks and larger zones. Street names are visible throughout the map, such as Northwest Manor Drive, Northwest Overlook Street, Southwest Hall Street, and Main Street.

1,205 into Scappoose

2,786 leaving Scappoose

239





# Planning & Community Development

*Laurie Oliver - City Planner*

# Planning & Community Development Highlights:

2 annexations

2 development code amendments

2 conditional use permits

1 minor partition

4 Site Development Review applications

3 subdivision applications

3 zone changes

7 property line adjustments

14 Home Occupation approvals

4 Public Tree Removal permits

4 Sensitive Lands Development permits

2 minor variances

3 grants written, 2 awarded totalling \$200,000

# Housing...





**Legend:**

- Lawn
- Plantings
- Stormwater Plantings
- Trees
- Concrete Areas
- Playground
- Children's Fountain and Walkway
- Fencing
- \* Lights

**Improvements:**

- 1) Fencing
- 2) Trees
- 3) Lawn(Irrigated, Top Soil)
- 4) Plantings (Irrigated, Top Soil)
- 5) Concrete Walkways/Patio (Irrigated, Top Soil)
- 6) Stormwater Plantings (Irrigated, Top Soil)
- 7)Playground
- 8)Children's Fountain and Walkway
- 9) Interpretive Signs -(3) total
- 10) Heritage Park Sign -(1) total
- 11) Benches -(3) total
- 12) Picnic Tables -(2) total
- 13) Drinking Fountain -(1) total
- 14) Lights











# Public Utilities & Transportation

*Chris Negelspach - City Engineer*

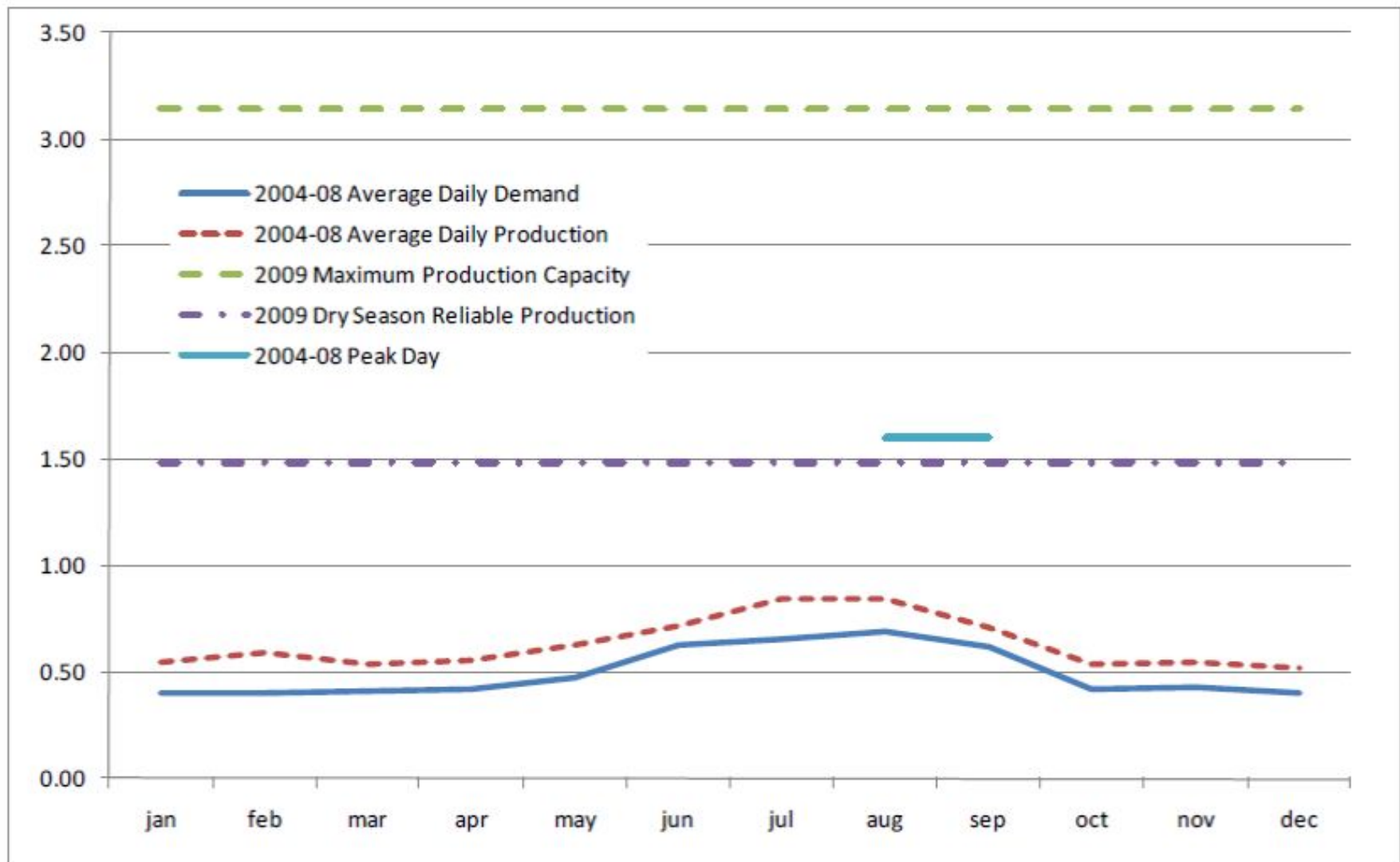






## Public Utilities & Transportation Highlights:

- Awarded grant for leak detection survey of City water system
- Rehabilitating 2 wells at Dutch Canyon and Miller Road to increase water sources
- Drilling 2 new wells at Dutch Canyon and Miller Road
- Transportation Committee is busy updating the Transportation System Plan



**Figure 3.1: 2003-09 Monthly Average Day Production vs. Monthly Average Day Demand and 2009 Peak Day Demand**







ROAD  
CONSTRUCTION  
AHEAD

CITY  
OF  
SCAPPOOSE

CITY OF  
SCAPPOOSE

[Document with diagrams and text]





SCAMPOOSE PUBLIC WORKS

WESTERN





# **Public Safety & Law Enforcement**

*Norm Miller - Chief of Police*

**4th safest city**  
**in Oregon!**





SCAPPOOSE POLICE

ICE

PAS

LANE





# SCAPPOOSE POLICE







**8,300 calls**

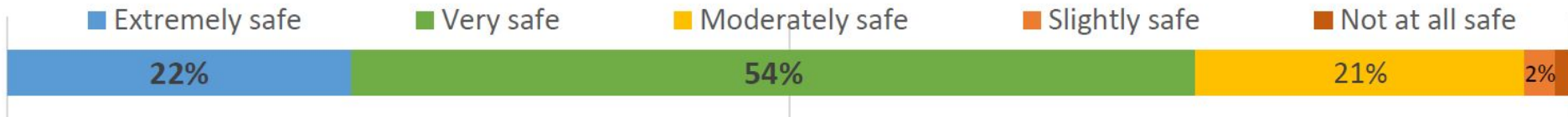
**in 2015**

**+66%**

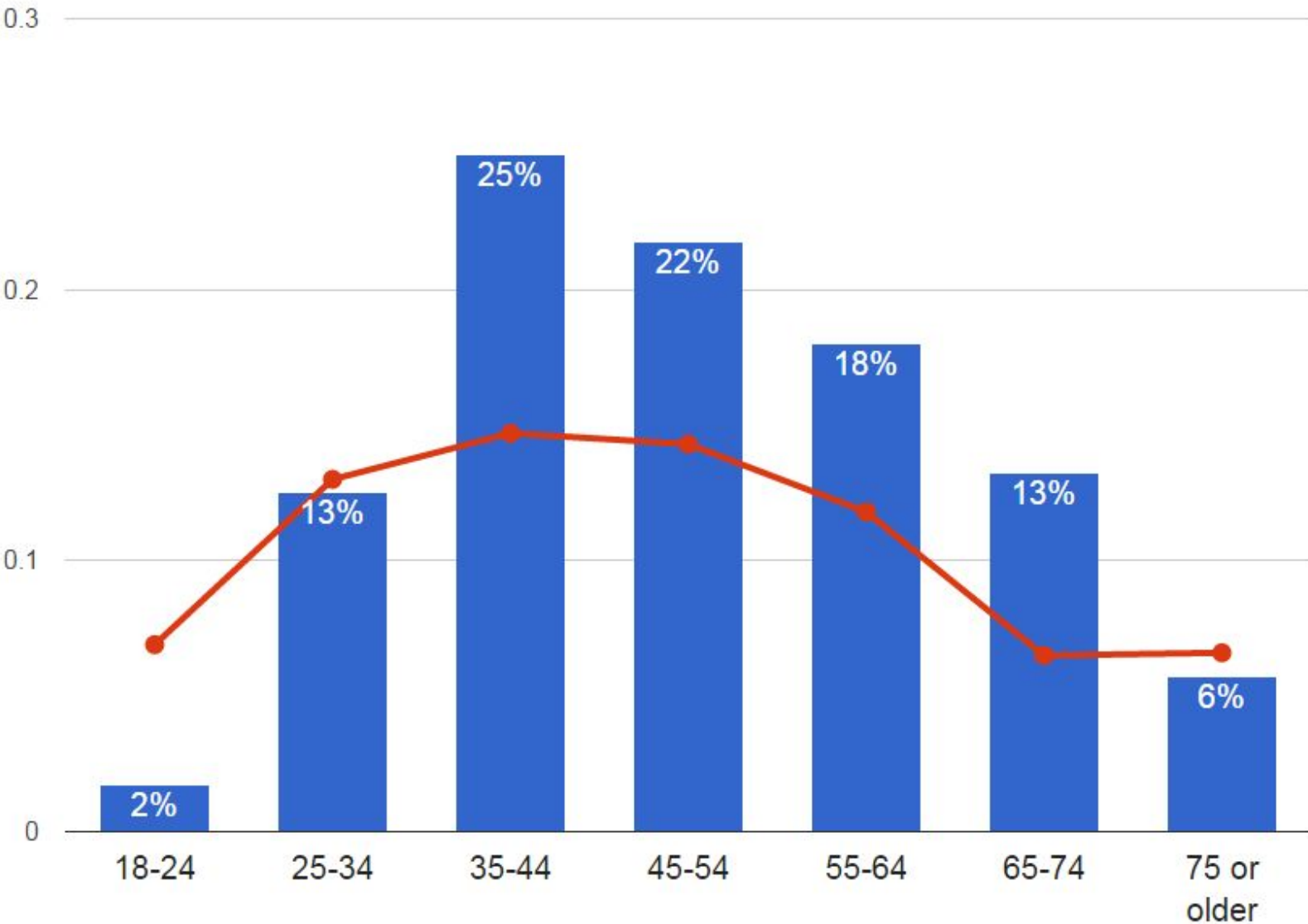
# The Community Survey

Nick Sund - RARE AmeriCorps Member

# Q: How safe do you feel in Scappoose?

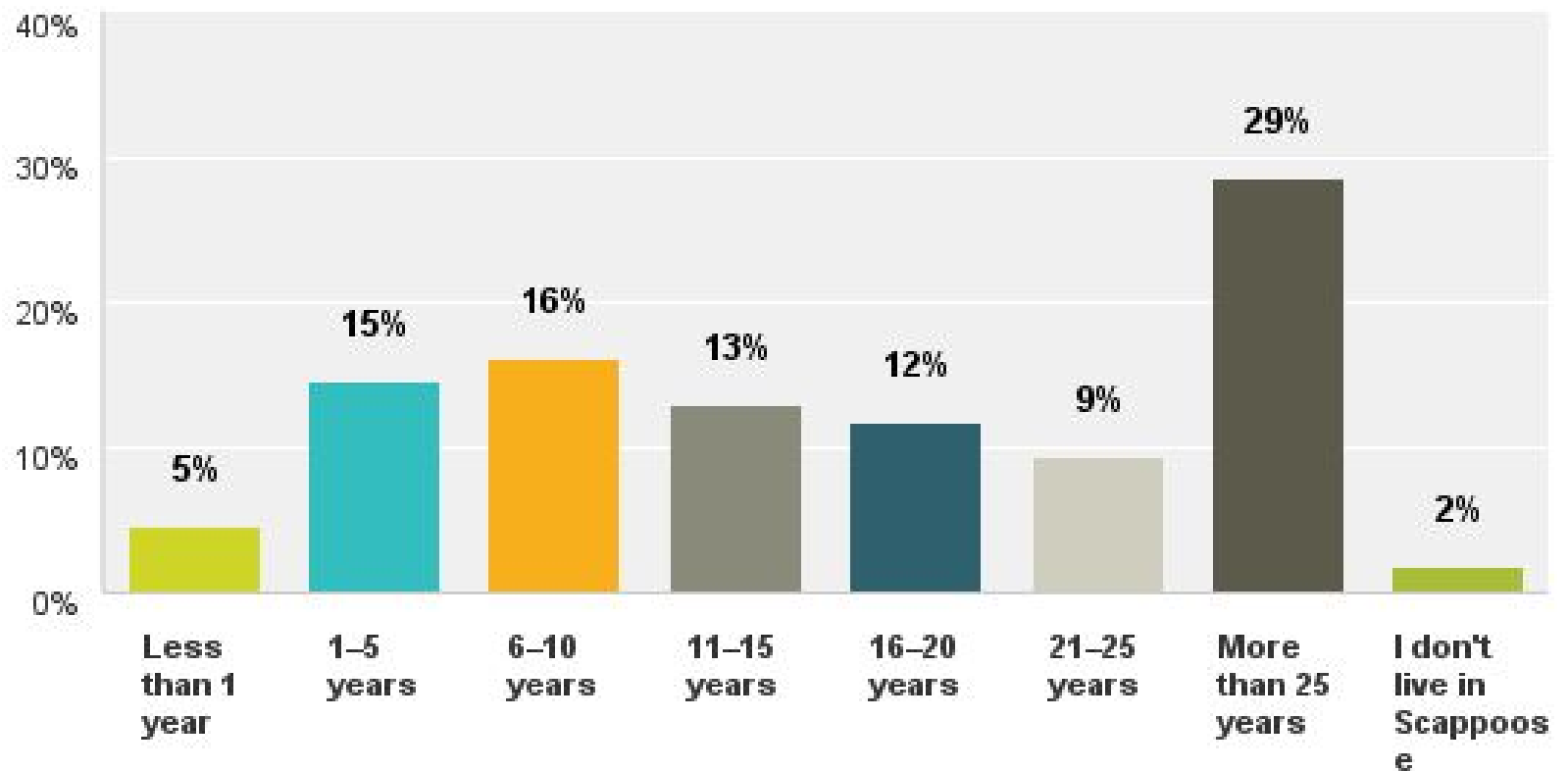


# Q: What is your age?



## Q4 How many years have you lived in Scappoose?

Answered: 391 Skipped: 9

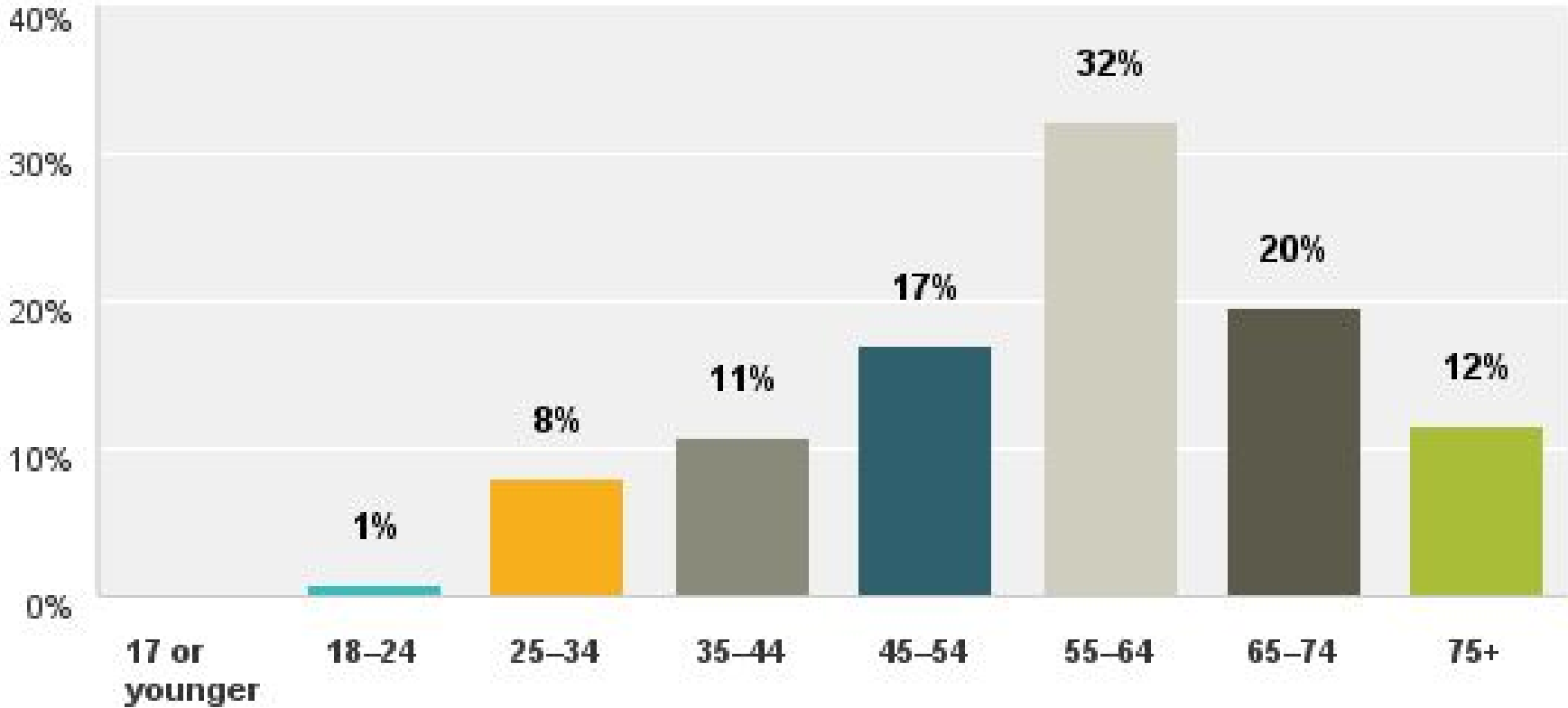




# Who has lived in Scappoose more than 25 years?

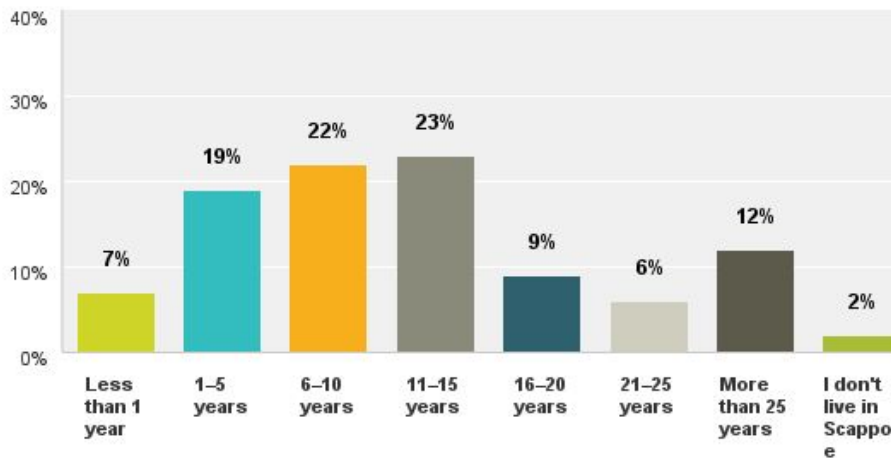
## Q3 What is your age?

Answered: 112 Skipped: 0

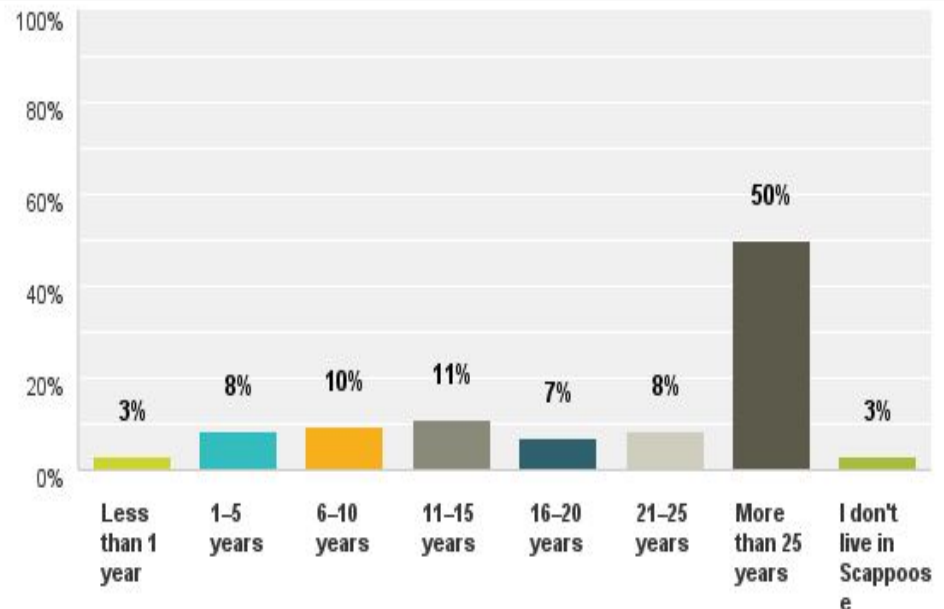


# How long have you lived in Scappoose? Comparison

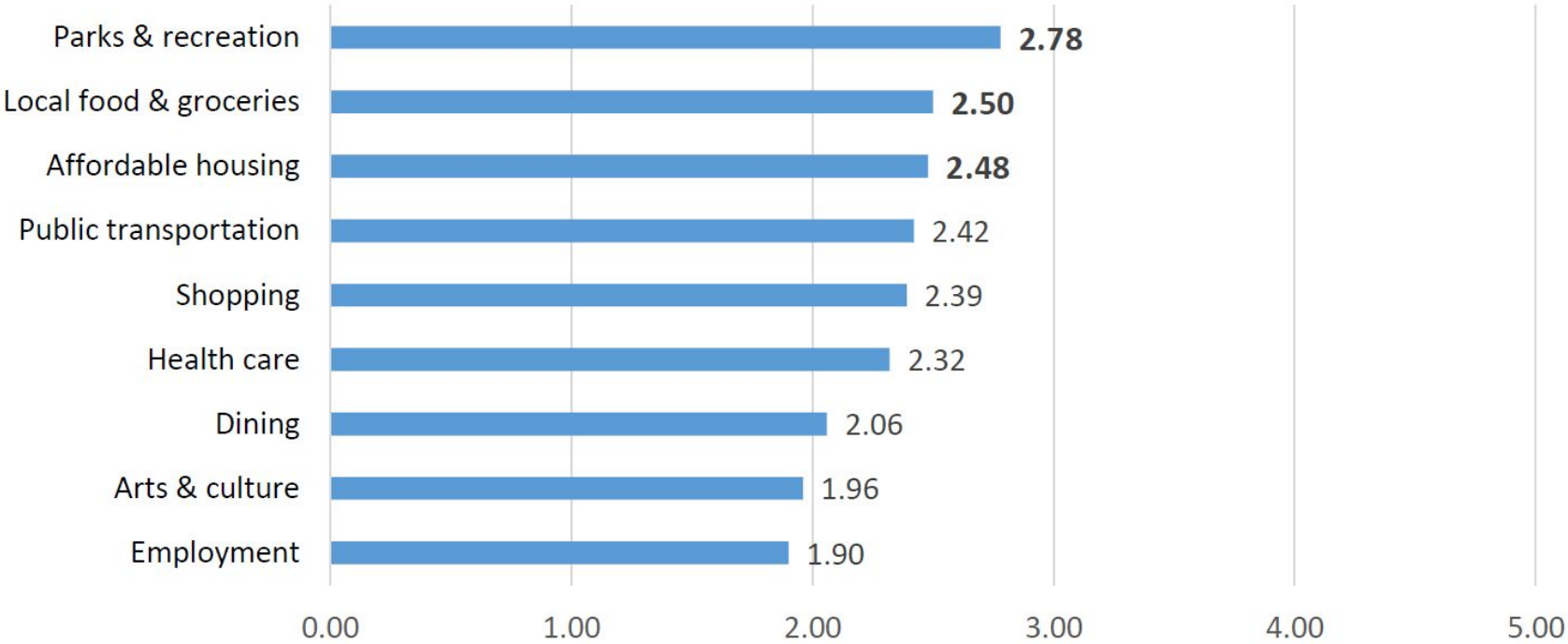
## Age 35–44



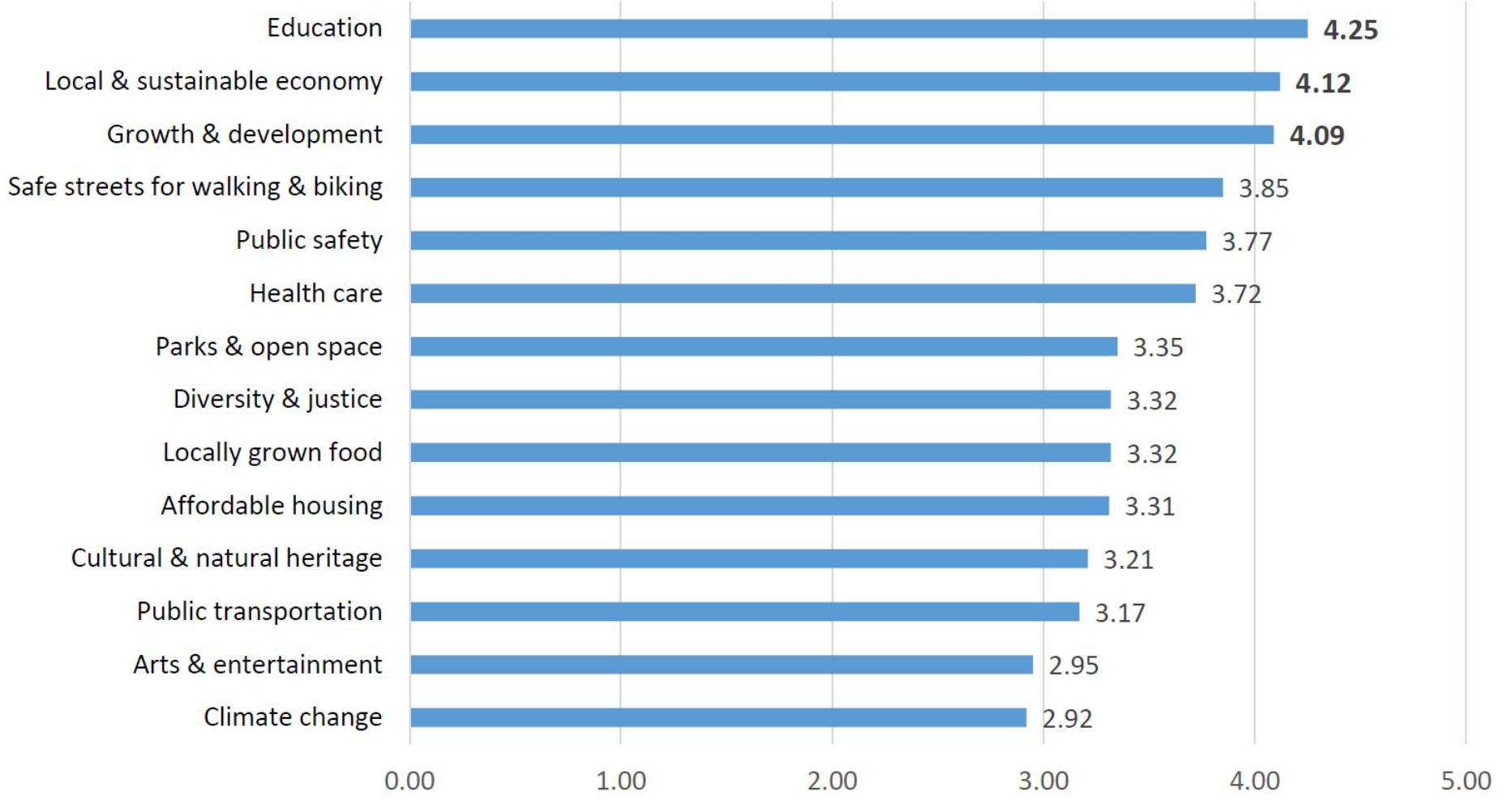
## Age 55–64



## Q: How well are the following needs being met?




## Q: How important are the following issues?





**71 education**  
**62 growth**  
**55 housing**  
**51 public**  
**49 safety**  
**45 affordable**  
**38 jobs**  
**37 community**  
**34 parks**  
**33 schools**  
**24 affordable housing**  
**22 lack of...**

# Common Themes





# Common Themes

*Development*


*Transportation*

*Schools*

*Safety*

*Parks, trails  
& open space*

*Sustainable  
local economy*



**1. Strengths**

**2. Weaknesses**

**3. Opportunities**

**4. Threats**

***1. Strengths***

***2. Weaknesses***

***3. Opportunities***

***4. Threats***



**1. *Strengths***

**2. *Weaknesses***

**3. *Opportunities***

**4. *Threats***

**1. *Strengths***

**2. *Weaknesses***

**3. *Opportunities***

**4. *Threats***

**1. *Strengths***

**2. *Weaknesses***

**3. *Opportunities***

**4. *Threats***



*Thank you to our sponsors!*



MEANS  
NURSERY

SCAPPOOSE  
BAGEL

***Fred Meyer***®

