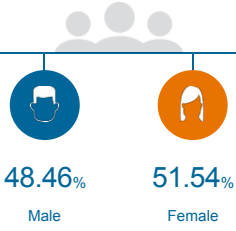


## People

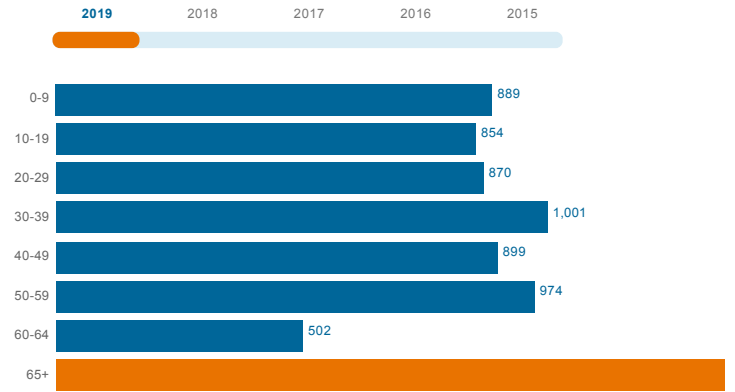
The total population of Scappoose is 7,348. The median age is 39.72

7,348

Total Population



### Age Distribution

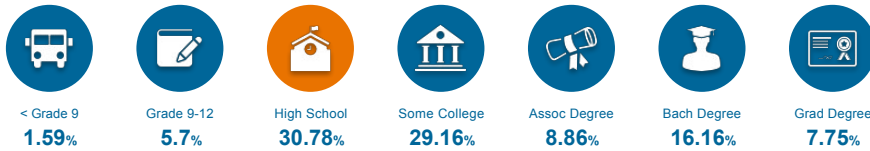


### Median Age

40

## Educational Attainment

The majority of the population in Scappoose has a high school degree, and 32.77% have a college degree.



## Labor Force

Scappoose has a labor force of 3,879 people.



# 3,879

Labor Force

## Talent

Where are the top jobs by occupation?

Office and  
Administrative  
support



**20.19%**

427

Executive,  
Managers, and  
Administrators



**12.53%**

265

Sales



**10.97%**

232

Production  
Workers



**8.7%**

184

Education,  
Training/Library

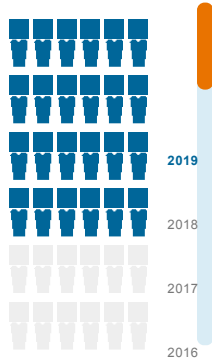


**6.71%**

142

Total Employees

# 2,115



The work distribution of total employees in Scappoose is:



**42%**

Blue Collar



**57%**

White Collar

Total Establishments

# 303



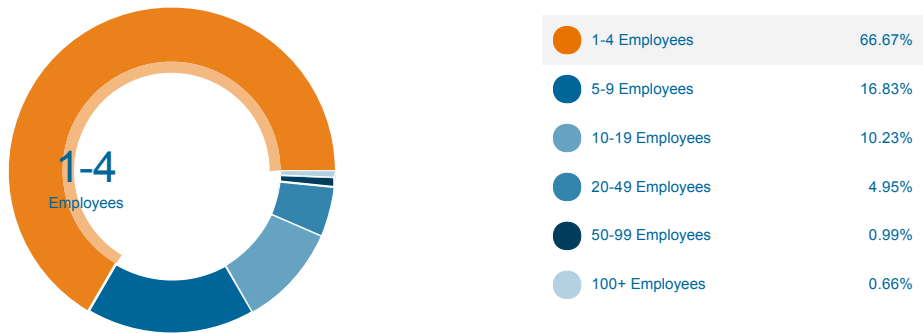
## Businesses and Jobs

Scappoose has a total of 303 businesses. In 2019, the leading industries in Scappoose were Retail, Accommodation and Food Services, Manufacturing, and Health Care and Social Services.

What are the top industries by jobs?



How many employees do businesses in Scappoose have?



## Income and Spending

Households in Scappoose earn a median yearly income of 74,649. 49.78% of the households earn more than the national average each year. Household expenditures average 62,359 per year. The majority of earnings get spent on Shelter, Transportation, Food and Beverages, Health Care, and Utilities.



**\$74,649**

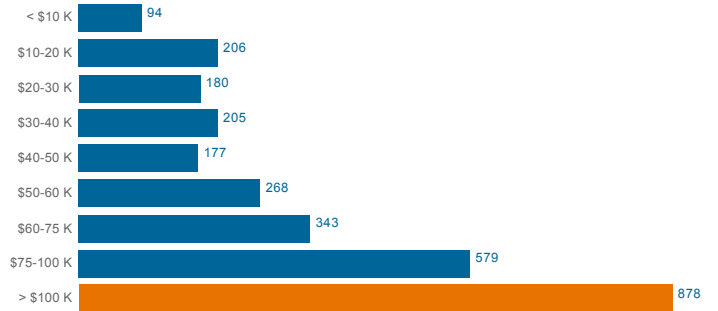
Median Household Income

**15%** more than the county

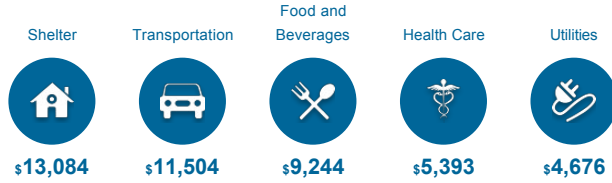
**17%** more than the state

**17%** more than the nation

Income Distribution



How do people spend most of their money?  
PER HOUSEHOLD



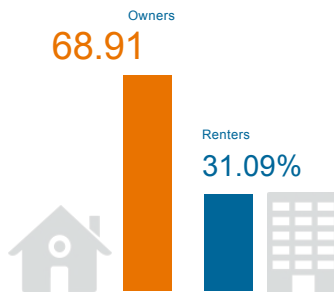
**\$62,359**

Median Household Expenditure

## Housing

There are 122% more households who own their homes than there are renters.

Owners vs. Renters



## Transportation

Residents spend an average of 30 minutes commuting to work. Scappoose is served by 24 airports within 50 miles. Rail can be accessed within the community. Interstates can be accessed 8 miles away.



**30min**

Commute Travel Time



**1 + 24(+50 miles)**

Airports in Community



**8miles**

Distance to Interstate



**Freight Rail**

In Community

## Taxes



Top State Corporate Income Tax

7.6%

Top State Corporate Capital Gains Tax

7.6%

Top State Personal Income Tax

9.9%

Top State Personal Capital Gains Tax

9.9%

State Sales Tax

0%