

CITY OF SCAPPOOSE

RIGHT-OF-WAY PERMIT

(must attach sketch, no larger than 11x17)

Application Date:
11/20/2019

Permit Number:
U-19-33

Physical: 52610 NE 1st St.
Mailing: 33568 E. Columbia Ave.
Scappoose, OR 97056 (503)543-7184

Permit Fee: \$200.00 PAID 11-20-19 EH
Payment due with application & sketches.
Payment Receipt: _____ Date: _____

Applicant's Name: Larry McDonald Engineer II **0202314** **11-20-19**
Company Name: CenturyTel of Oregon, Inc. d/b/a CenturyLink
Mailing Address: 4501 NE Minnehaha St Phone Number:
503-242-7858
Vancouver WA 98661

Applicant hereby applies to the City of Scappoose for permission to perform certain operations upon the right-of-way of a City owned or dedicated street as shown on the attached map or plan, hereto and by reference made a part hereof.

- Construct, operate and maintain a _____ pole line
- Construct, operate and maintain a see attached buried cable
- Construct, operate and maintain a _____ pipe line
- Miscellaneous operations and/or facilities as described
- Erect and maintain a non-commercial sign
- Re-construct _____

ROW Permit covers the following sites;

1. SE 4th/Elm
2. NW 1st Street
3. SW Eggleston
4. 33961 E. Columbia
5. 33686 E. Columbia

CONSTRUCTION LOCATION:					
Street Name	Between/At/Near	Side Road	Distance From Center Line	From R/W Line	Buried Cable or Pipe Depth / Size and Kind
Description and Location of Non-Commercial Sign, Miscellaneous Operations and/or Facilities Please see attached drawings for various locations. CenturyLink is performing an aerial fiber overbuild on existing lines but does have locations where 30"x48"x36" hand holes are to be installed.					

DO NOT WRITE BELOW THIS LINE (EXCEPT FOR YOUR SIGNATURE & DATE)

APPROVED WITH THE FOLLOWING CONDITIONS

- ~City Maintained Street _____ ~Depth (_____) Inches Minimum Cover
- ~Insurance Required _____ ~Cut _____
- ~Bond Required _____ ~Push Bore _____
- ~Trenching or Tunneling nearer than (_____) feet to surfaced portion of road is NOT permitted
- ~OTHER: **See attached Conditions of Approval**

LOCATES (48 HOUR NOTICE PRIOR TO EXCAVATION)

Oregon law requires you to follow the rules adopted by the Oregon Utility Notification Center. Those rules are set forth in OAR 952-001-0010 through 952-001-0090. You may obtain copies of the rules from the Center by calling (503) 246-1987. One Call System 1-800-332-2344

This permit is issued by the City of Scappoose and subject to the terms and provisions contained herein and attached hereto and is accepted and approved by applicant subject to said terms and provisions

APPLICANT MUST NOTIFY THE CITY 24 HOURS PRIOR TO THE DESIRED HOUR OF COMMENCEMENT OF WORK. THIS PERMIT IS VALID FOR 90 DAYS FROM THE DATE OF ISSUE.

11/20/19
SIGNATURE OF APPLICANT DATE

SIGNATURE OF CITY ENGINEER or DELEGATE DATE

Digitally signed by Chris Negelspach
DN: cn=Chris Negelspach, o=City of Scappoose,
ou=City Engineer,
email=cnegelspach@cityofscappoose.org, c=US
Date: 2019.11.21 18:18:46 -0800



PERMIT ISSUED TO: Larry McDonald, CenturyTel of Oregon
WORK SITE: Various sites, Scappoose OR 97056
DATE: November 21, 2019

Conditions of Approval for Right-of-Way Work

1. Prepave inspection required prior to any sidewalk or street repair.
2. Notify all adjacent private property owners concerning work planned in the Right-of-Way 7-days prior to start of work.
3. Call Utility Locates and pothole all utilities as needed (including sewer laterals and water services). 1-800-332-2344 or 811
4. In addition to the listed requirements, the contractor is responsible for following all requirements of the Public Works Design Standards and Franchise Agreement, as applicable.
5. Traffic control plan and schedule shall be provided for approval prior to work in the roadway. Traffic control should be performed as specified in the Manual on Uniform Traffic Control Devices. Contractor shall coordinate with City of Scappoose Police Department, Scappoose Rural Fire District, Scappoose School District and Post Office regarding road closures and expected delays and shall have certified flaggers directing traffic at all times.
6. Notify City Engineer, at 503-543-7184, two working days prior to the start of ROW construction. Bore under all sidewalks, driveways, curbs, and pavements, if possible. Sawcut, excavation and trench backfill per Public Works Design Standards detail 329. Call for subgrade inspection prior to AC paving or re-pouring concrete panels and provide compaction test results, if required.
7. Notify Public Works, at 503-543-8404, two working days prior to any utility main line taps, if applicable. Public Works official must be present when the tap is done.
8. Restore all vegetation and private property disturbed by construction.
9. Obtain a final inspection from the City Engineer and/or Inspector when the construction is complete.
10. Maintain the Visual Clearance Area per SMC 12.10; A visual clearance area shall contain no vehicles, RV's watercraft, parts designed to be affixed to a vehicle of any type, hedge, planting, fence, wall structure, sign or temporary/permanent obstruction that would impede visibility between a height of 3' and 10' above the center line grades of the intersecting streets or railroad.
11. All non-metallic service laterals shall include trace wire per OPSC.

Additional Requirements

Maintain min. 3-ft clear from any existing public utilities including water meters and laterals per PWDS 4.0024
If applicable, submit tree removal application for each public street tree to be removed per Ch. 17.14
Restore all disturbed areas to pre-construction condition.
Construct new underground utility vault at grade relative to proposed sidewalk and/or driveway elevation.
Notify City Engineer and Inspector for any questions regarding field conditions and/or discrepancies.

C: Dave Sukau, Public Works Director
 Doug Nassimbene, Field Services Supervisor

CENTURYLINK

N.549724 / DA 123515
 EGGELTON & EM WATTS
 SCAPPOOSE, OR

CABINET PLACEMENT

CENTURYLINK



CORNING OPTICAL COMMUNICATIONS LLC
 800 17TH ST NW
 PO BOX 489
 HICKORY, NC 28602-0489
 828-901-5000
 WWW.CORNING.COM/OPCOMM

JOB NUMBER
 19-15203PSV

PROJECT DESCRIPTION

INSTALLATION OF CABINET ON UTILITY POLE #

PROJECT DATA

APPLICANT:
 CENTURYLINK TELEPHONE
 100 CENTURYLINK DRIVE
 MONROE, LA 71203

CONTACT ENGINEER:
 KEITH FRAZIER
 4501 NE MINNEHAHA ST BLDG 2
 VANCOUVER, WA 98661
 360.669.3707

PUBLIC ROW/PRIVATE PROPERTY:
 PUBLIC

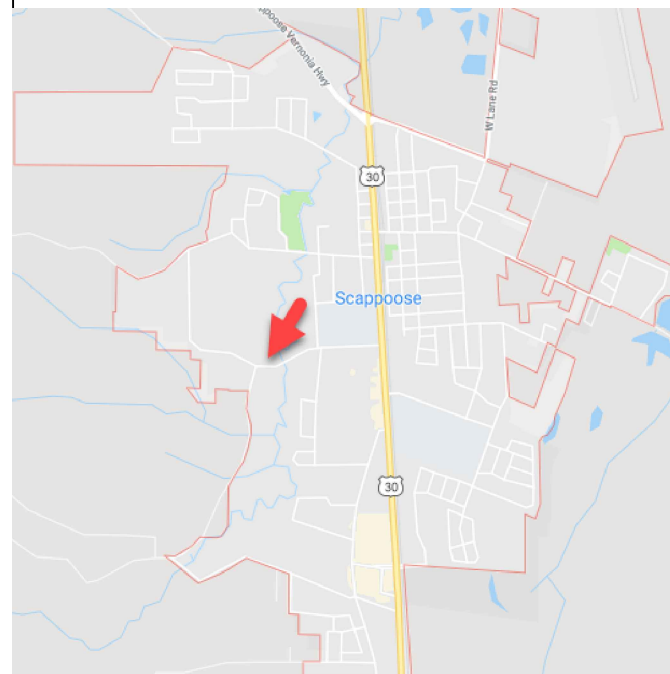
NEAREST STREET ADDRESS:
 EGGELTON & EM WATTS
 SCAPPOOSE, OR

COUNTY:
 COLUMBIA

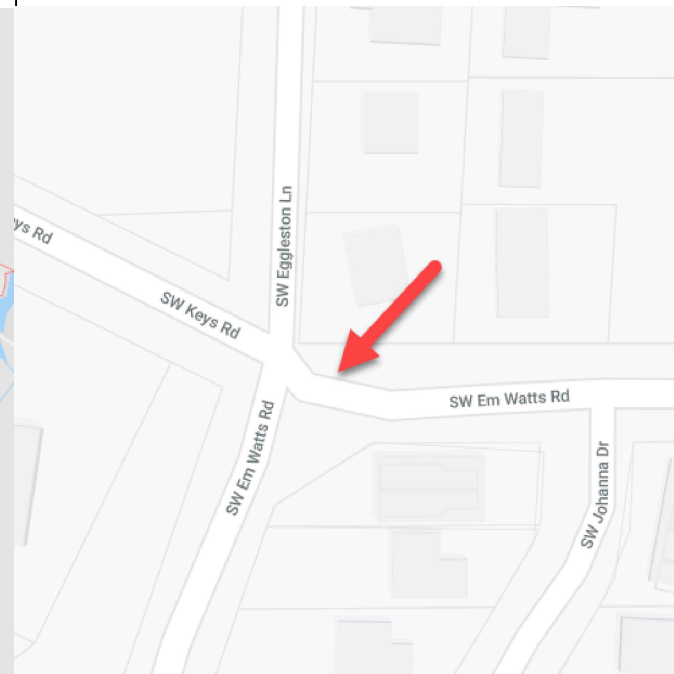
SITE COORDINATES (NAD 83):
 LATITUDE: 45.751171°
 LONGITUDE: -122.886308°

AREA MAPS

VICINITY MAP



LOCATION MAP



DRAWING INDEX

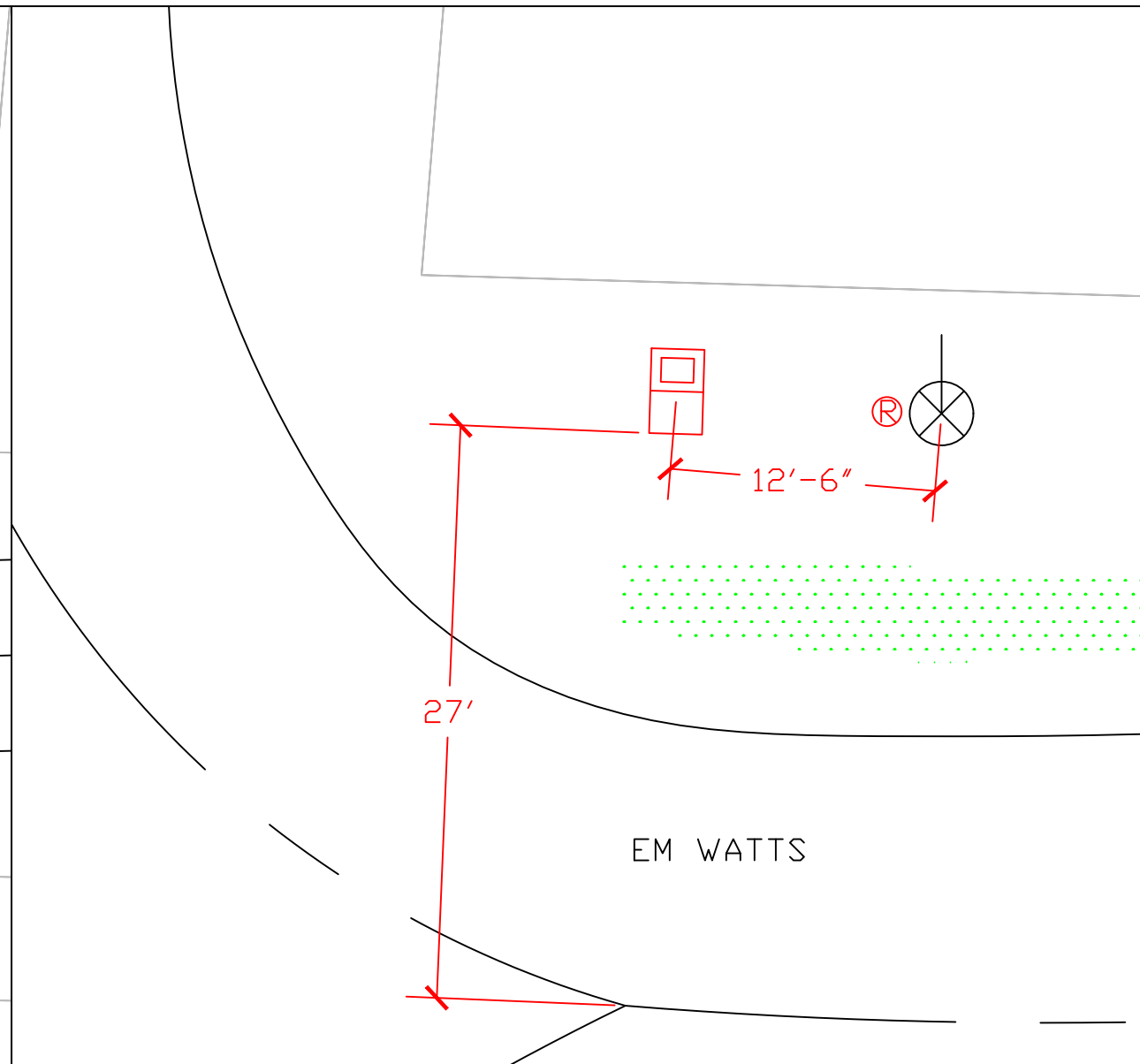
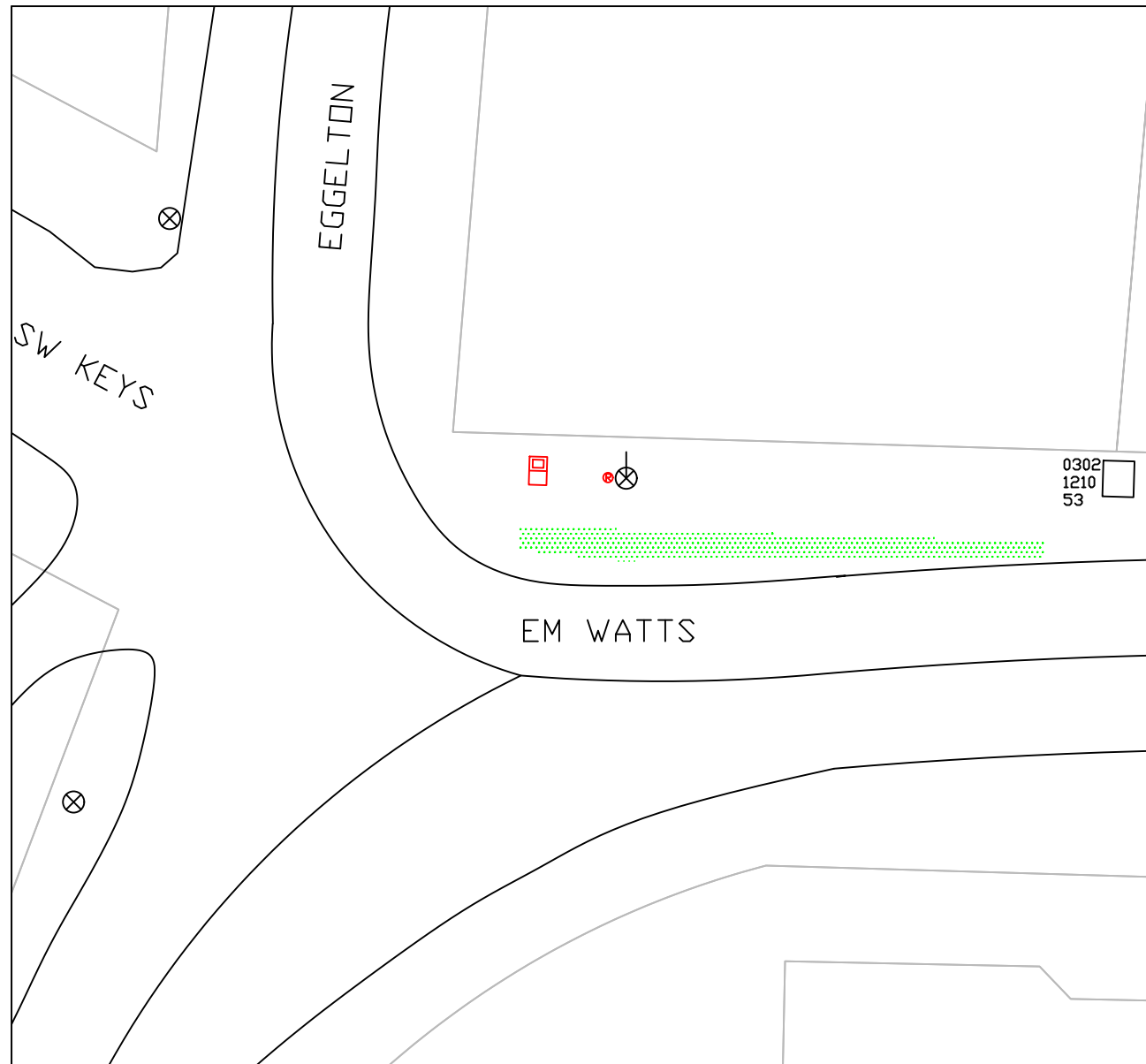
SHEET	TITLE
C-1	TITLE SHEET
A-1	SITE PLAN
A-2	ELEVATIONS

SITE ID:
 N.549724
 DA 123515

ADDRESS:
 EGGELTON & EM WATTS
 SCAPPOOSE, OR

SHEET TITLE
 TITLE SHEET

SHEET NUMBER
 C-1



SITE PLAN

ENLARGED PLAN

CENTURYLINK



CORNING OPTICAL COMMUNICATIONS LLC
 800 17TH ST NW
 PO BOX 489
 HICKORY, NC 28602-0489
 828-901-5000
 WWW.CORNING.COM/OPCOMM

JOB NUMBER
19-15203PSV

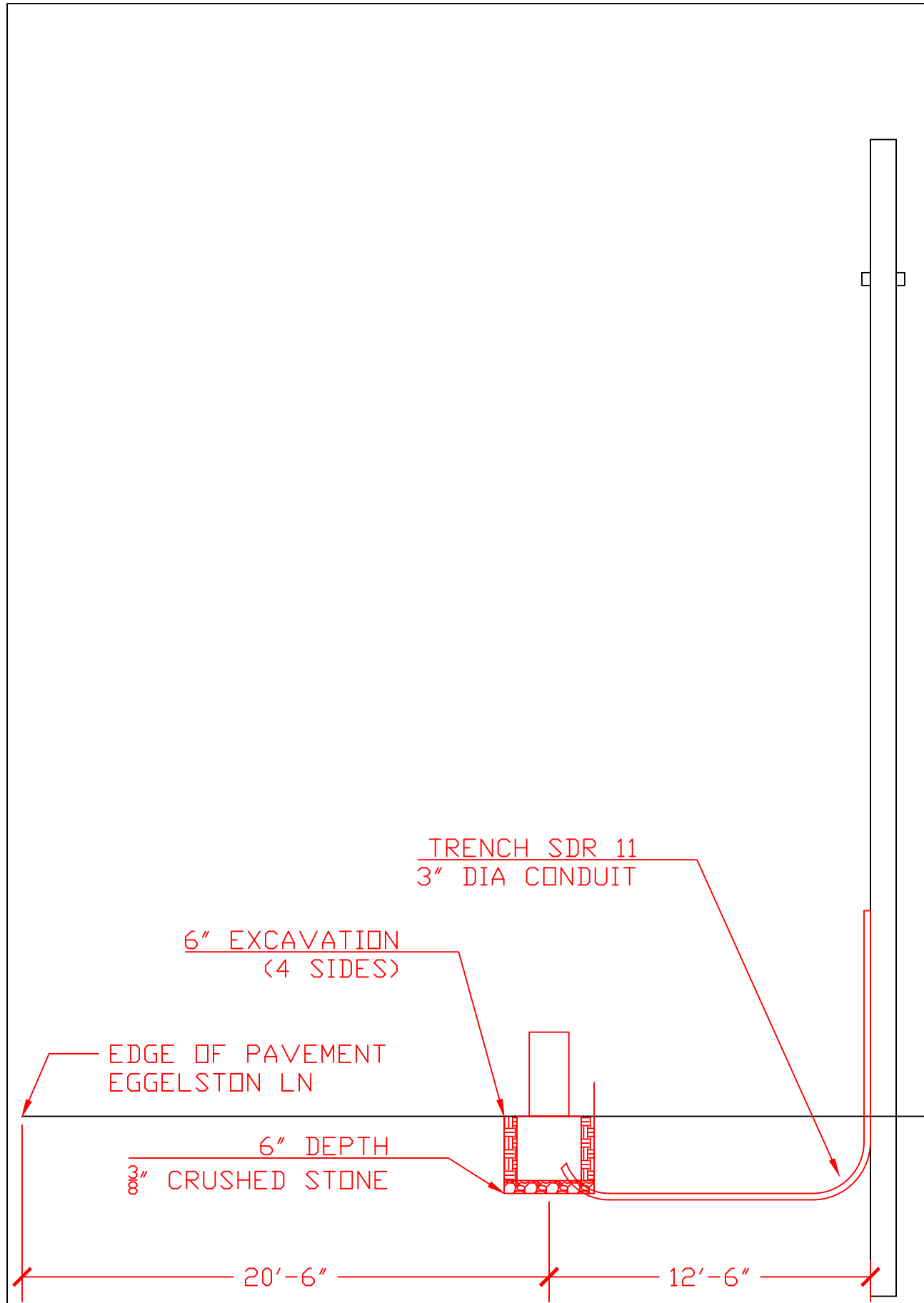
**SITE ID:
 N.549724
 DA 123515**
 ADDRESS:
 EGGELTON & EM WATTS
 SCAPPOOSE, OR

SHEET TITLE
SITE PLAN

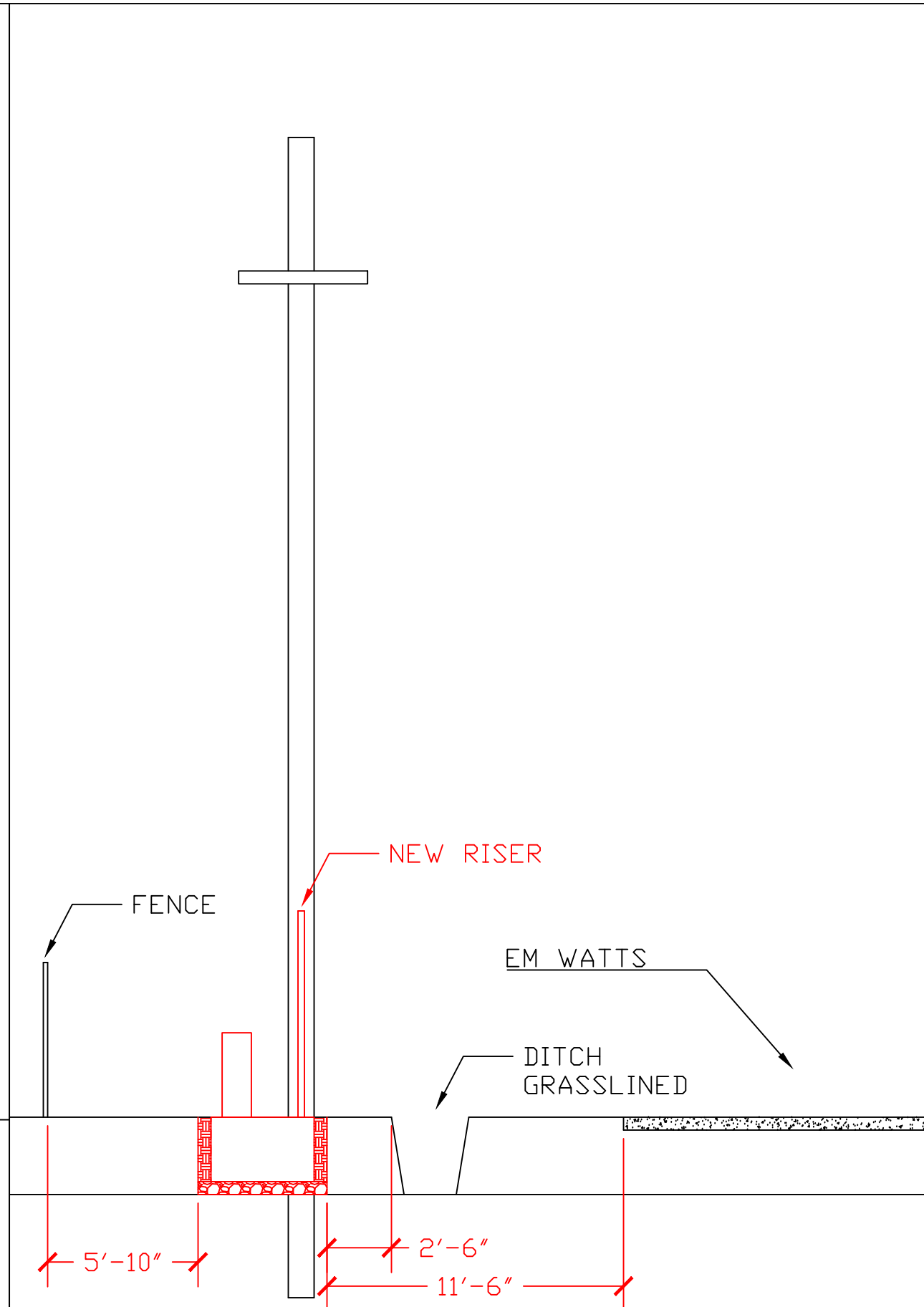
SHEET NUMBER
A-1

CABINETS					
	DESCRIPTION	HEIGHT	WIDTH	DEPTH	WEIGHT
	423, PAD	39.3-IN	18.5-IN	13.6-IN	85.0-LB
	423, POLE	33.3-IN	18.5-IN	13.6-IN	85.0-LB
	576, PAD	40.5-IN	25.0-IN	19.9-IN	50.0-LB
	576 POLE	34.5-IN	25.0-IN	19.9-IN	50.0-LB

NOTES



SOUTH ELEVATION



WEST ELEVATION

CENTURYLINK



CORNING OPTICAL COMMUNICATIONS LLC
800 17TH ST NW
PO BOX 489
HICKORY, NC 28602-0489
828-901-5000
WWW.CORNING.COM/OPCOMM

JOB NUMBER

19-15203PSV

SITE ID:
N.549724
DA 123515
ADDRESS:
EGGELTON & EM WATTS
SCAPPOOSE, OR

SHEET TITLE

ELEVATIONS

SHEET NUMBER

A-2

CENTURYLINK

N.549724 / DA 126251

SE 4TH ST & SE ELM ST
SCAPPOOSE, OR

CABINET PLACEMENT

CENTURYLINK



CORNING OPTICAL COMMUNICATIONS LLC
800 17TH ST NW
PO BOX 489
HICKORY, NC 28602-0489
828-901-5000
WWW.CORNING.COM/OPCOMM

JOB NUMBER

19-15031PSV

PROJECT DESCRIPTION

INSTALLATION OF CABINET AT CORNER OF SE ELM ST
AND SE 4TH ST

PROJECT DATA

APPLICANT:
CENTURYLINK TELEPHONE
100 CENTURYLINK DRIVE
MONROE, LA 71203

CONTACT ENGINEER:
KEITH FRAZIER
4501 NE MINNEHAHA ST BLDG 2
VANCOUVER, WA 98661
360.669.3707

PUBLIC ROW/PRIVATE PROPERTY:
PUBLIC

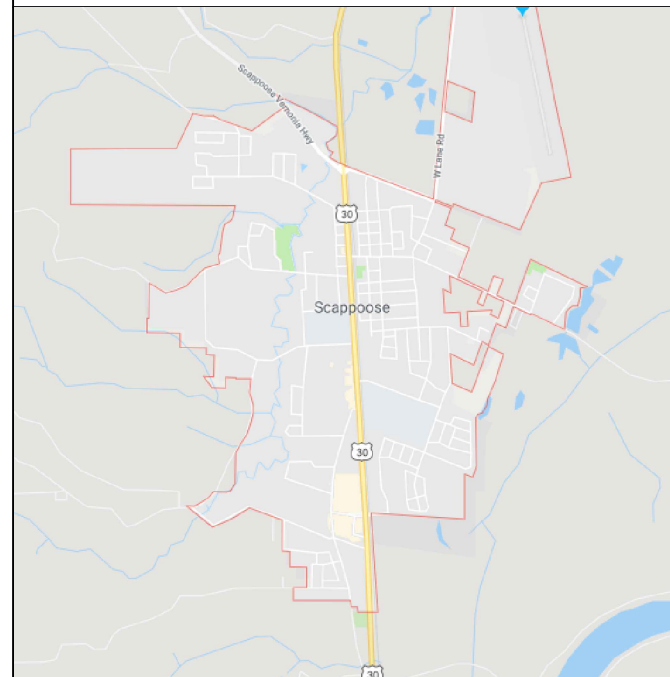
NEAREST STREET ADDRESS:
SE 4TH ST & SE ELM ST
SCAPPOOSE, OR

COUNTY:
COLUMBIA

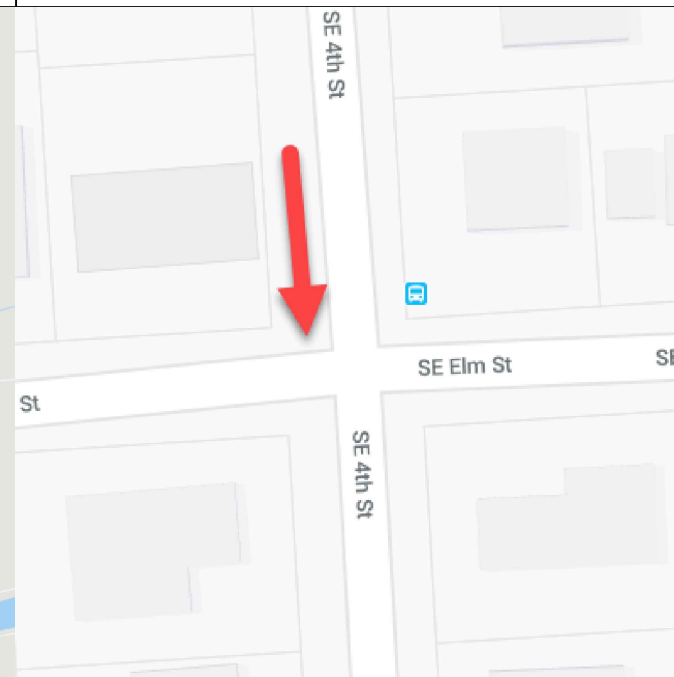
SITE COORDINATES (NAD 83):
LATITUDE: 45.753280°
LONGITUDE: -122.871918°

AREA MAPS

VICINITY MAP



LOCATION MAP



DRAWING INDEX

SHEET	TITLE
C-1	TITLE SHEET
C-2	SITE PLAN
C-3	ELEVATIONS

SITE ID:
N.549724
DA 126251

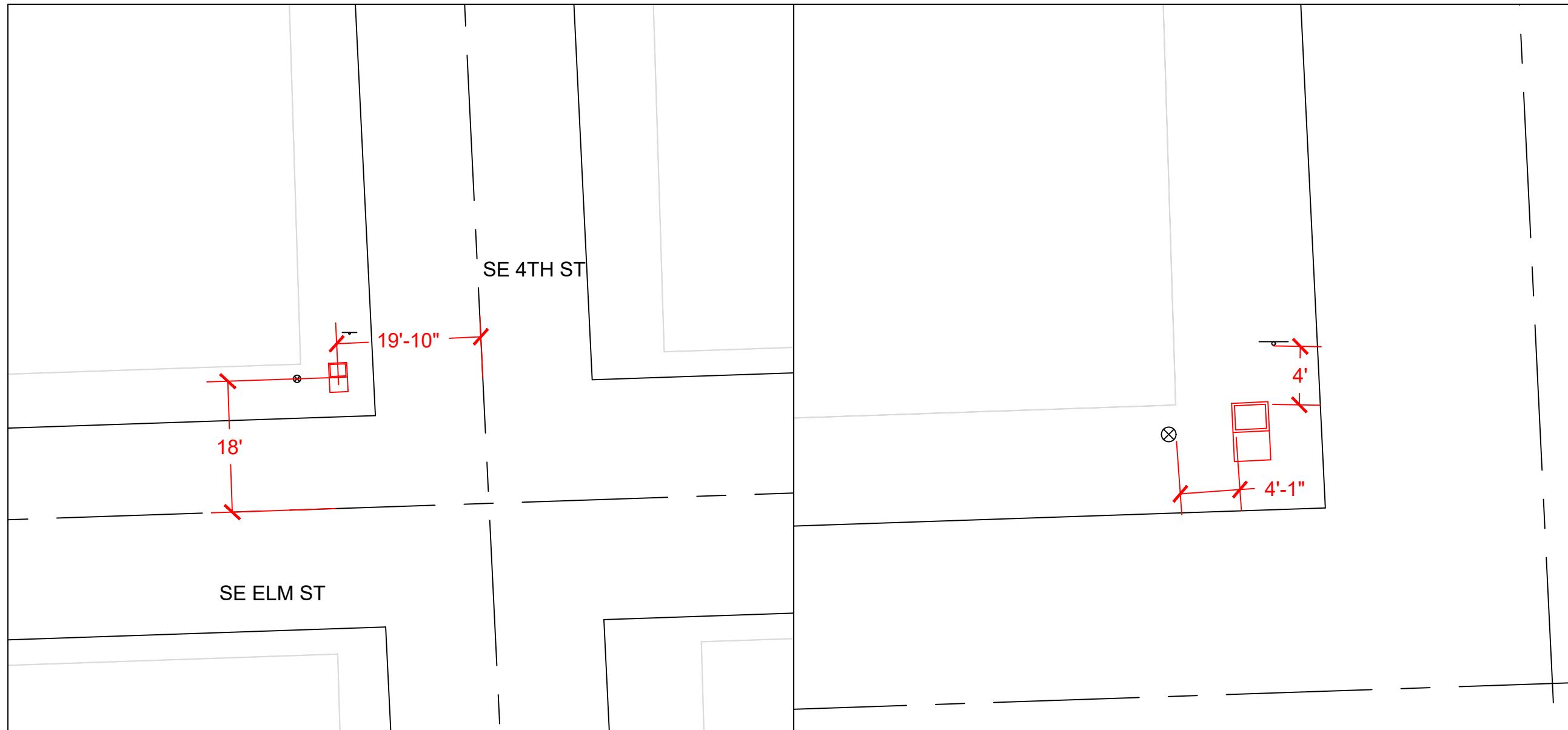
ADDRESS:
SE 4TH ST & SE ELM ST
SCAPPOOSE, OR

SHEET TITLE

TITLE SHEET

SHEET NUMBER

C-1




SITE PLAN

ENLARGED PLAN

CENTURYLINK

CORNING
 CORNING OPTICAL COMMUNICATIONS LLC
 800 17TH ST NW
 PO BOX 489
 HICKORY, NC 28602-0489
 828-901-5000
 WWW.CORNING.COM/OPCOMM

JOB NUMBER
19-15031PSV



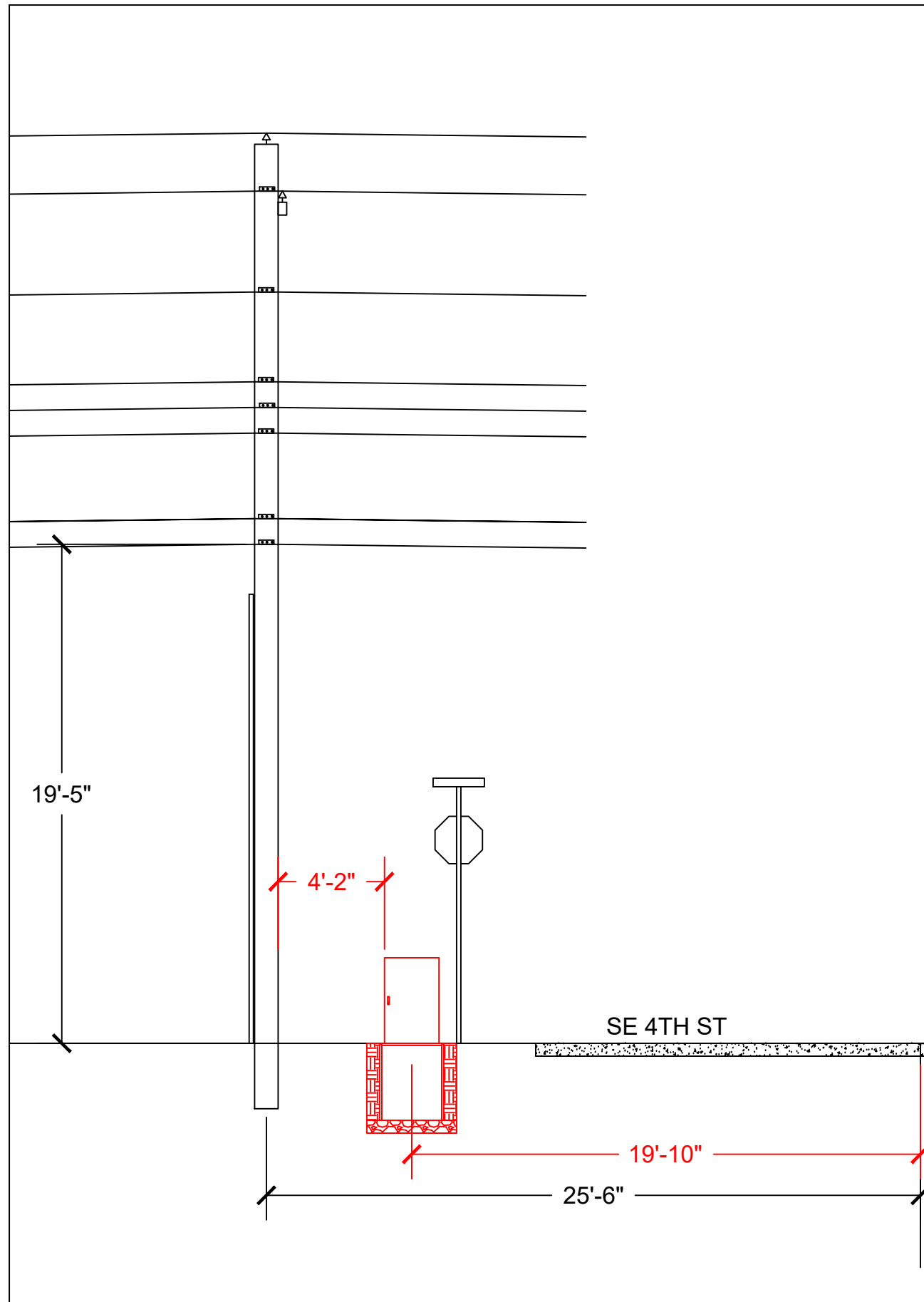
**SITE ID:
 N.549724
 DA 126251**
 ADDRESS:
 SE 4TH ST & SE ELM ST
 SCAPPOOSE, OR

SHEET TITLE
SITE PLAN

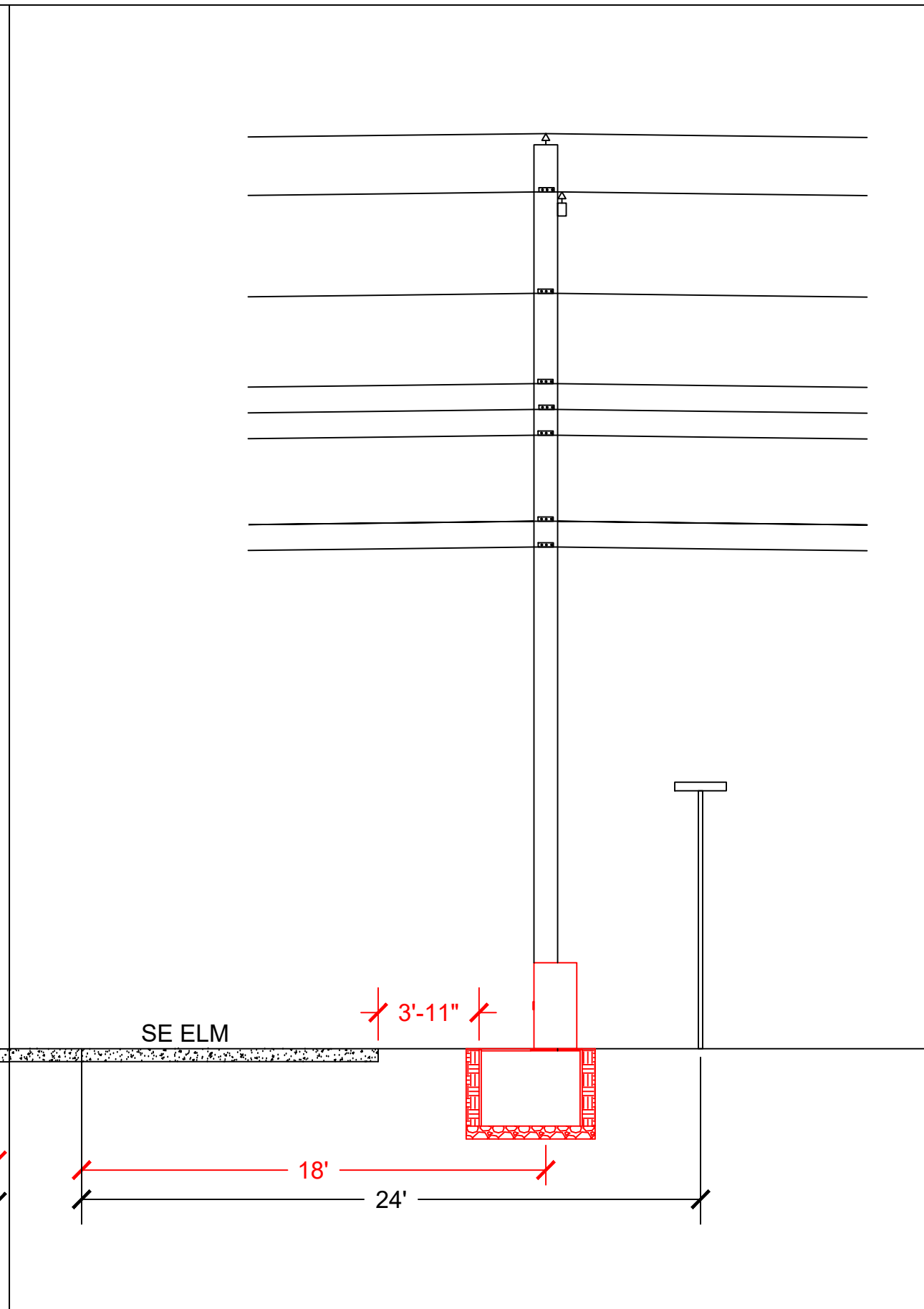
SHEET NUMBER
C-2

CABINETS					
	DESCRIPTION	HEIGHT	WIDTH	DEPTH	WEIGHT
	423, PAD	39.3-IN	18.5-IN	13.6-IN	85.0-LB
	423, POLE	33.3-IN	18.5-IN	13.6-IN	85.0-LB
x	576, PAD	40.5-IN	25.0-IN	19.9-IN	50.0-LB
	576 POLE	34.5-IN	25.0-IN	19.9-IN	50.0-LB

NOTES



SOUTH ELEVATION



EAST ELEVATION

CENTURYLINK

CORNING
 CORNING OPTICAL COMMUNICATIONS LLC
 800 17TH ST NW
 PO BOX 489
 HICKORY, NC 28602-0489
 828-901-5000
 WWW.CORNING.COM/OPCOMM

JOB NUMBER
19-15031PSV

SITE ID:
 N.549724
 DA 126251
 ADDRESS:
 SE 4TH ST & SE ELM ST
 SCAPPOOSE, OR

SHEET TITLE
ELEVATIONS

SHEET NUMBER
C-3

CENTURYLINK

N.549735 / DA128552

33961 COLUMBIA AVE
SCAPPOOSE, OR

F1 PERMIT

CENTURYLINK



CORNING OPTICAL COMMUNICATIONS
LLC
4200 CORNING PL
CHARLOTTE, NC 28216
828-901-5000
WWW.CORNING.COM/OPCOMM

JOB NUMBER
19-15028PSV

PROJECT DESCRIPTION

INSTALLATION OF CABINET AND HAND-HOLE AT NEARBY ADDRESS.

PROJECT DATA

APPLICANT:
CENTURYLINK TELEPHONE
100 CENTURYLINK DRIVE
MONROE, LA 71203

CONTACT ENGINEER:
KEITH FRAZIER
4501 NE MINNEHAHA ST BLDG 2
VANCOUVER, WA 98661
360.669.3707

PUBLIC ROW/PRIVATE PROPERTY:
PUBLIC

NEAREST STREET ADDRESS:
33961 COLUMBIA AVE
SCAPPOOSE, OR

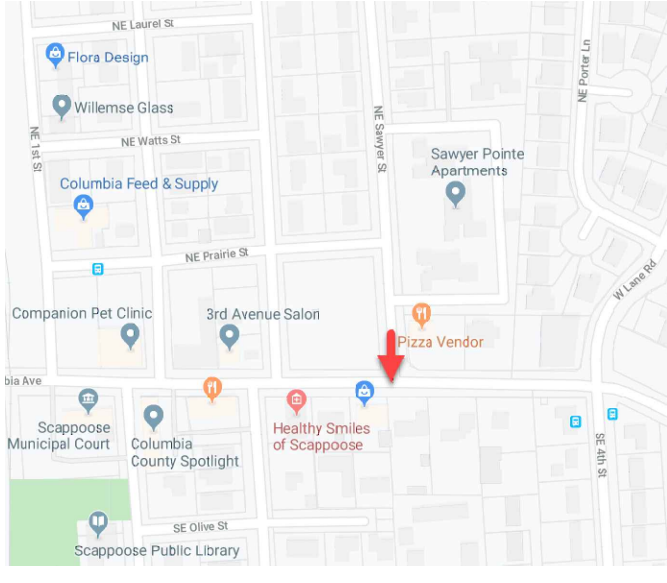
COUNTY:
COLUMBIA

AREA MAPS

VICINITY MAP



LOCATION MAP



DRAWING INDEX

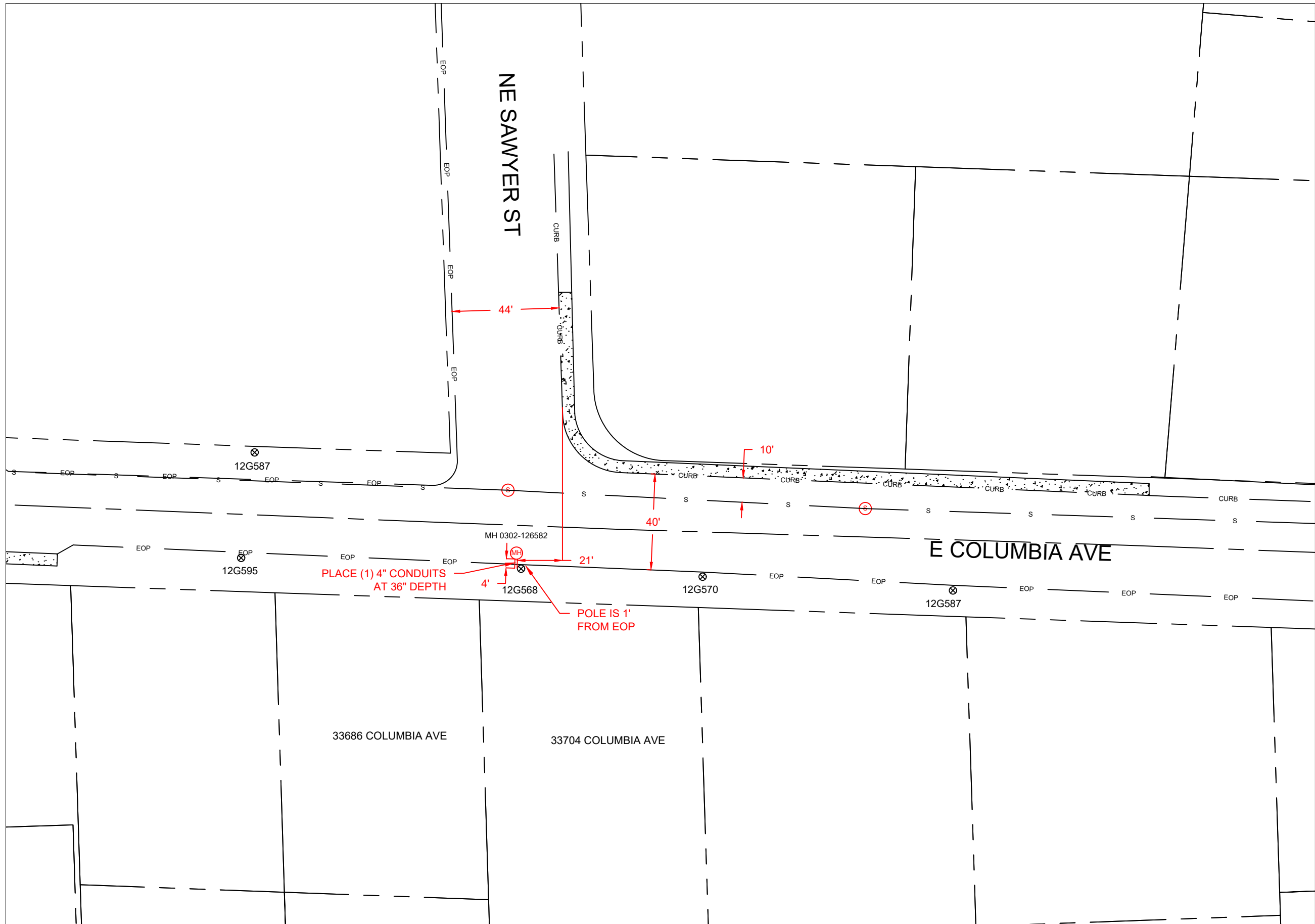
SHEET	TITLE
C-1	TITLE SHEET
A-1	SITE PLAN

SITE ID:
N.549735
DA128552

ADDRESS:
33961 COLUMBIA AVE
SCAPPOOSE, OR

SHEET TITLE
TITLE SHEET

SHEET NUMBER
C-1



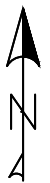
CENTURYLINK



CORNING OPTICAL COMMUNICATIONS
 LLC
 4200 CORNING PL
 CHARLOTTE, NC 28216
 828-901-5000
 WWW.CORNING.COM/OPCOMM

JOB NUMBER

19-15028PSV



Know what's below.
 Call before you dig.

SITE ID:
 N.549735
 DA128552

ADDRESS:
 33961 COLUMBIA AVE
 SCAPPOOSE, OR

SHEET TITLE

SITE PLAN

SHEET NUMBER

A-1

SITE PLAN
 SCALE: 1" = 40'

CENTURYLINK

N.549776 / DA123550

NW 1ST ST
SCAPPOOSE, OR

CABINET PLACEMENT

CENTURYLINK

CORNING

CORNING OPTICAL COMMUNICATIONS
LLC
4200 CORNING PL
CHARLOTTE, NC 28216
828-901-5000
WWW.CORNING.COM/OPCOMM

JOB NUMBER

19-15030PSV

PROJECT DESCRIPTION

INSTALLATION OF CABINET AND HAND-HOLE AT
NEARBY ADDRESS.

PROJECT DATA

APPLICANT:
CENTURYLINK TELEPHONE
100 CENTURYLINK DRIVE
MONROE, LA 71203

CONTACT ENGINEER:
KEITH FRAZIER
4501 NE MINNEHAHA ST BLDG 2
VANCOUVER, WA 98661
360.669.3707

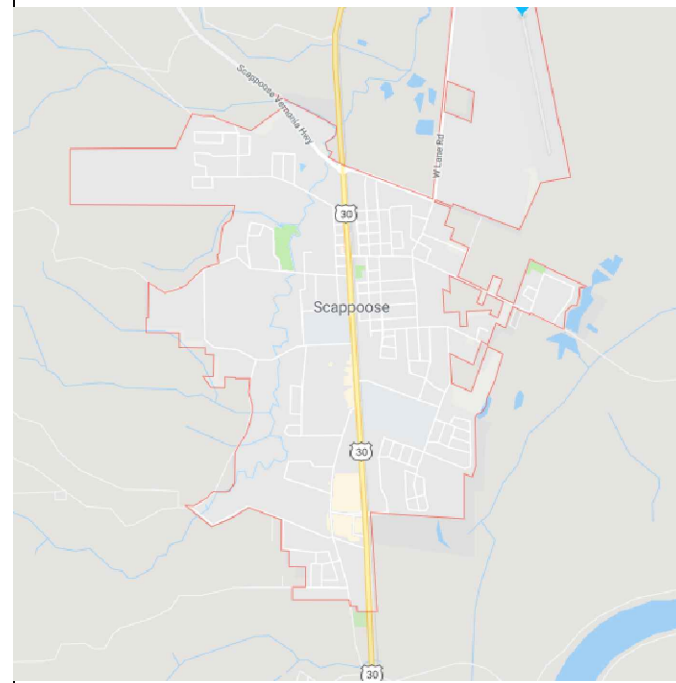
PUBLIC ROW/PRIVATE PROPERTY:
PUBLIC

NEAREST STREET ADDRESS:
NW 1ST ST
SCAPPOOSE, OR

COUNTY:
COLUMBIA

AREA MAPS

VICINITY MAP



LOCATION MAP



DRAWING INDEX

SHEET	TITLE
C-1	TITLE SHEET
A-1	SITE PLAN

SITE ID:
N.549776
DA123550

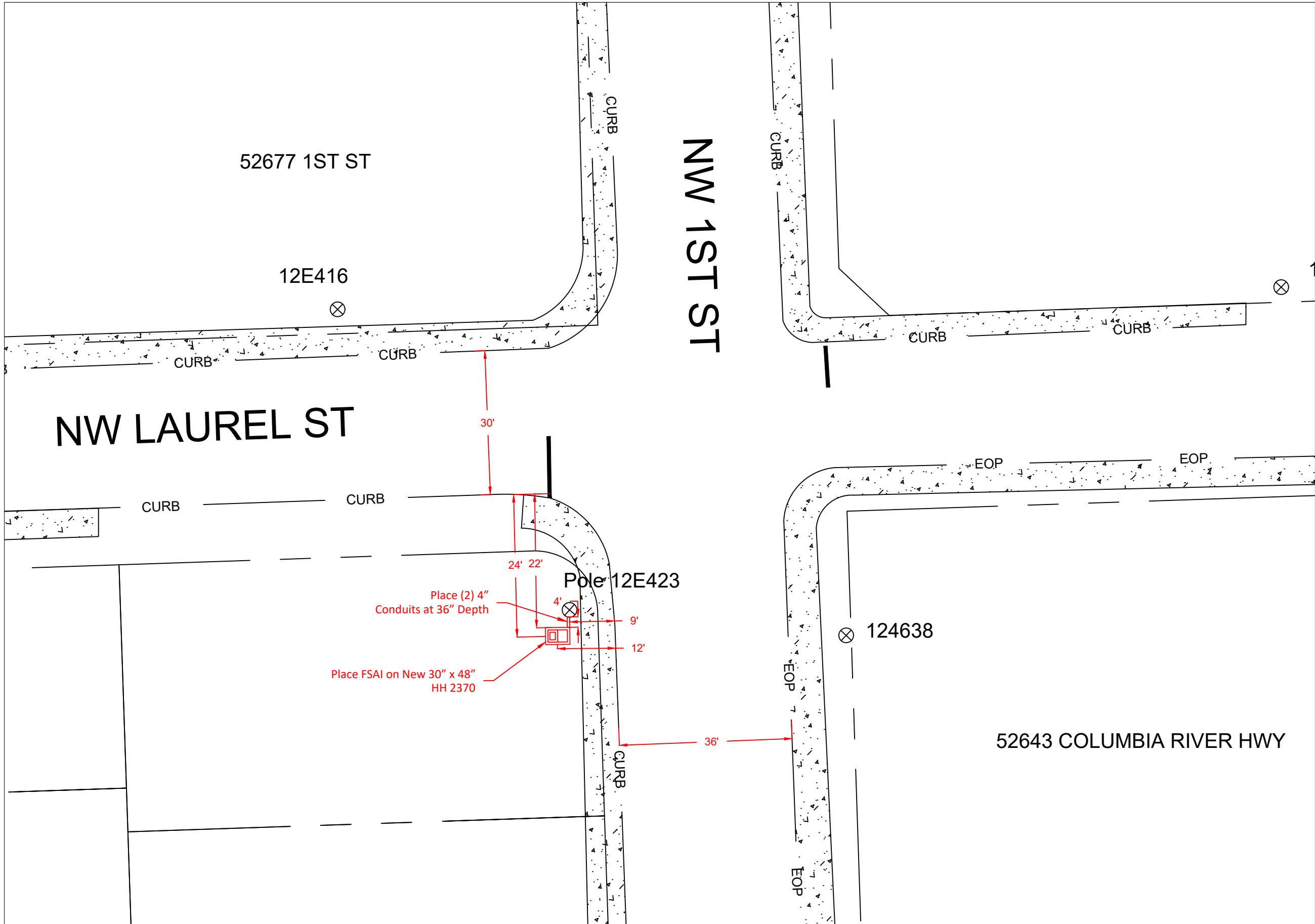
ADDRESS:
NW 1ST ST
SCAPPOOSE, OR

SHEET TITLE

TITLE SHEET

SHEET NUMBER

C-1



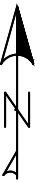
SITE PLAN
SCALE: 1" = XX'

CENTURYLINK



CORNING OPTICAL COMMUNICATIONS
LLC
4200 CORNING PL
CHARLOTTE, NC 28216
828-901-5000
WWW.CORNING.COM/OPCOMM

JOB NUMBER
19-15030PSV



Know what's below.
Call before you dig.

SITE ID:
N.549776
DA123550

ADDRESS:
NW 1ST ST
SCAPPOOSE, OR

SHEET TITLE
SITE PLAN

SHEET NUMBER
A-1

CENTURYLINK

N.550342 / DA074251

33686 COLUMBIA AVE
SCAPPOOSE, OR

F1 AND CABINET PERMIT

CENTURYLINK

CORNING

CORNING OPTICAL COMMUNICATIONS
LLC
4200 CORNING PL
CHARLOTTE, NC 28216
828-901-5000
WWW.CORNING.COM/OPCOMM

JOB NUMBER

19-15029PSV

PROJECT DESCRIPTION

INSTALLATION OF CABINET AND HAND-HOLE AT NEARBY ADDRESS.

PROJECT DATA

APPLICANT:
CENTURYLINK TELEPHONE
100 CENTURYLINK DRIVE
MONROE, LA 71203

CONTACT ENGINEER:
KEITH FRAZIER
4501 NE MINNEHAHA ST BLDG 2
VANCOUVER, WA 98661
360.669.3707

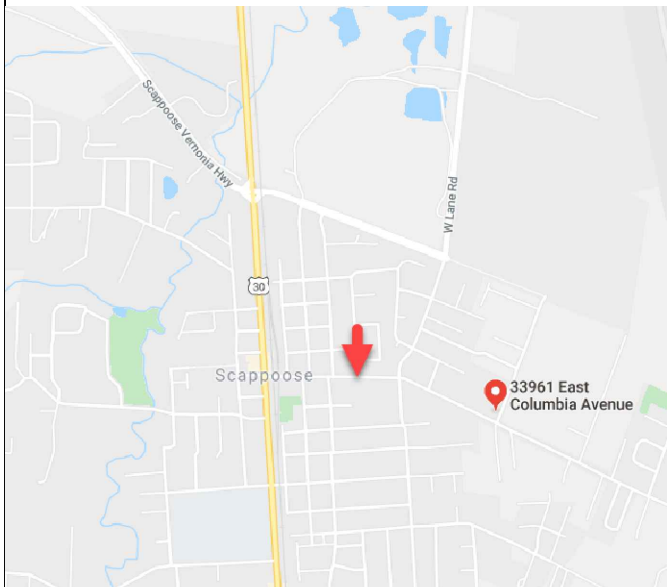
PUBLIC ROW/PRIVATE PROPERTY:
PUBLIC

NEAREST STREET ADDRESS:
33686 COLUMBIA AVE
SCAPPOOSE, OR

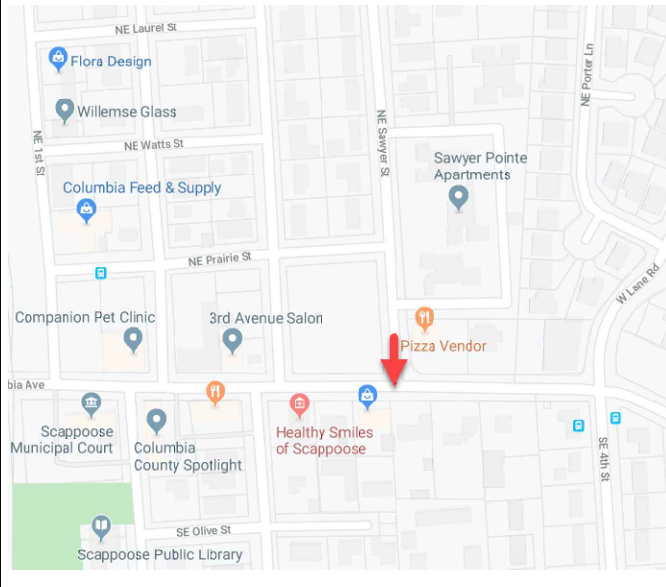
COUNTY:
COLUMBIA

AREA MAPS

VICINITY MAP



LOCATION MAP



DRAWING INDEX

SHEET	TITLE
C-1	TITLE SHEET
A-1	SITE PLAN
A-2	SITE PLAN

SITE ID:
N.550342
DA074251

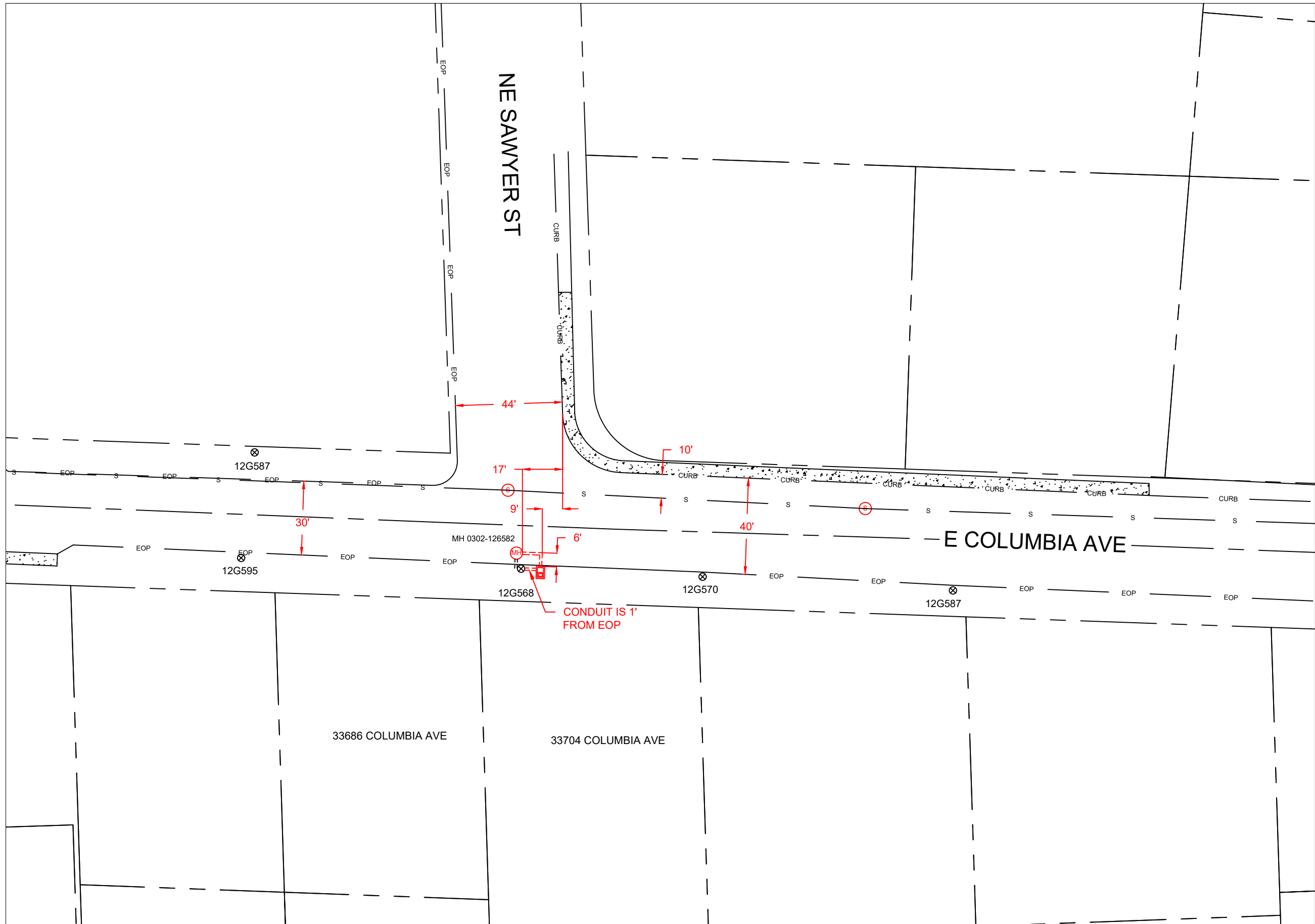
ADDRESS:
33686 COLUMBIA AVE
SCAPPOOSE, OR

SHEET TITLE

TITLE SHEET

SHEET NUMBER

C-1



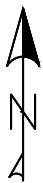
CENTURYLINK



CORNING OPTICAL COMMUNICATIONS
 LLC
 4200 CORNING PL
 CHARLOTTE, NC 28216
 828-901-5000
 WWW.CORNING.COM/OPCOMM

JOB NUMBER

19-15029PSV



Know what's below.
 Call before you dig.

SITE ID:
 N.550342
 DA074251

ADDRESS:
 33686 COLUMBIA AVE
 SCAPPOOSE, OR

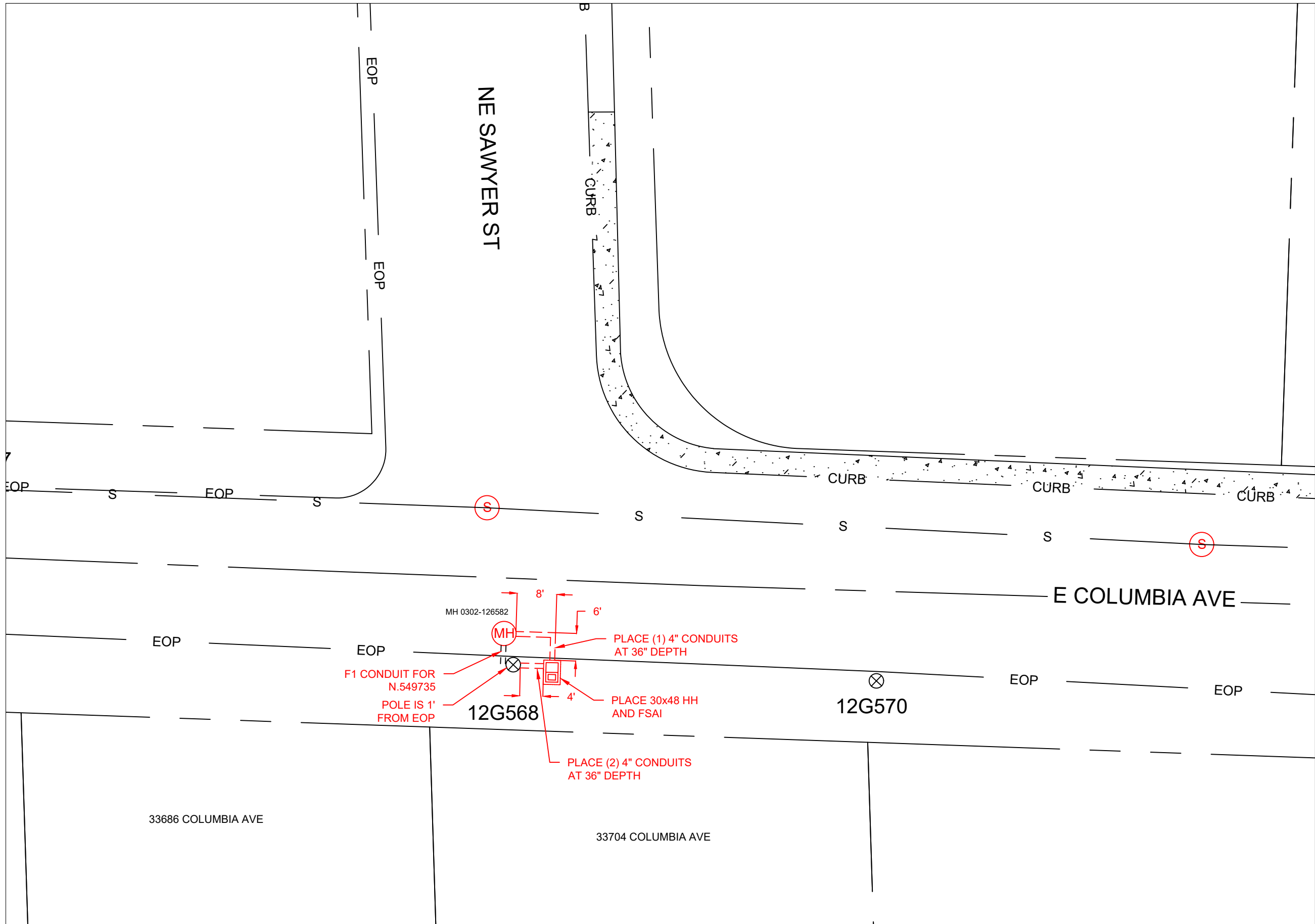
SHEET TITLE

SITE PLAN

SHEET NUMBER

A-1

SITE PLAN
 SCALE: 1" = 40'



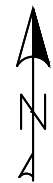
CENTURYLINK



CORNING OPTICAL COMMUNICATIONS
 LLC
 4200 CORNING PL
 CHARLOTTE, NC 28216
 828-901-5000
 WWW.CORNING.COM/OPCOMM

JOB NUMBER

19-15029PSV



Know what's below.
 Call before you dig.

SITE ID:
 N.550342
 DA074251

ADDRESS:
 33686 COLUMBIA AVE
 SCAPPOOSE, OR

SHEET TITLE

SITE PLAN

SHEET NUMBER

A-2

SITE PLAN

SCALE: 1" = 20'