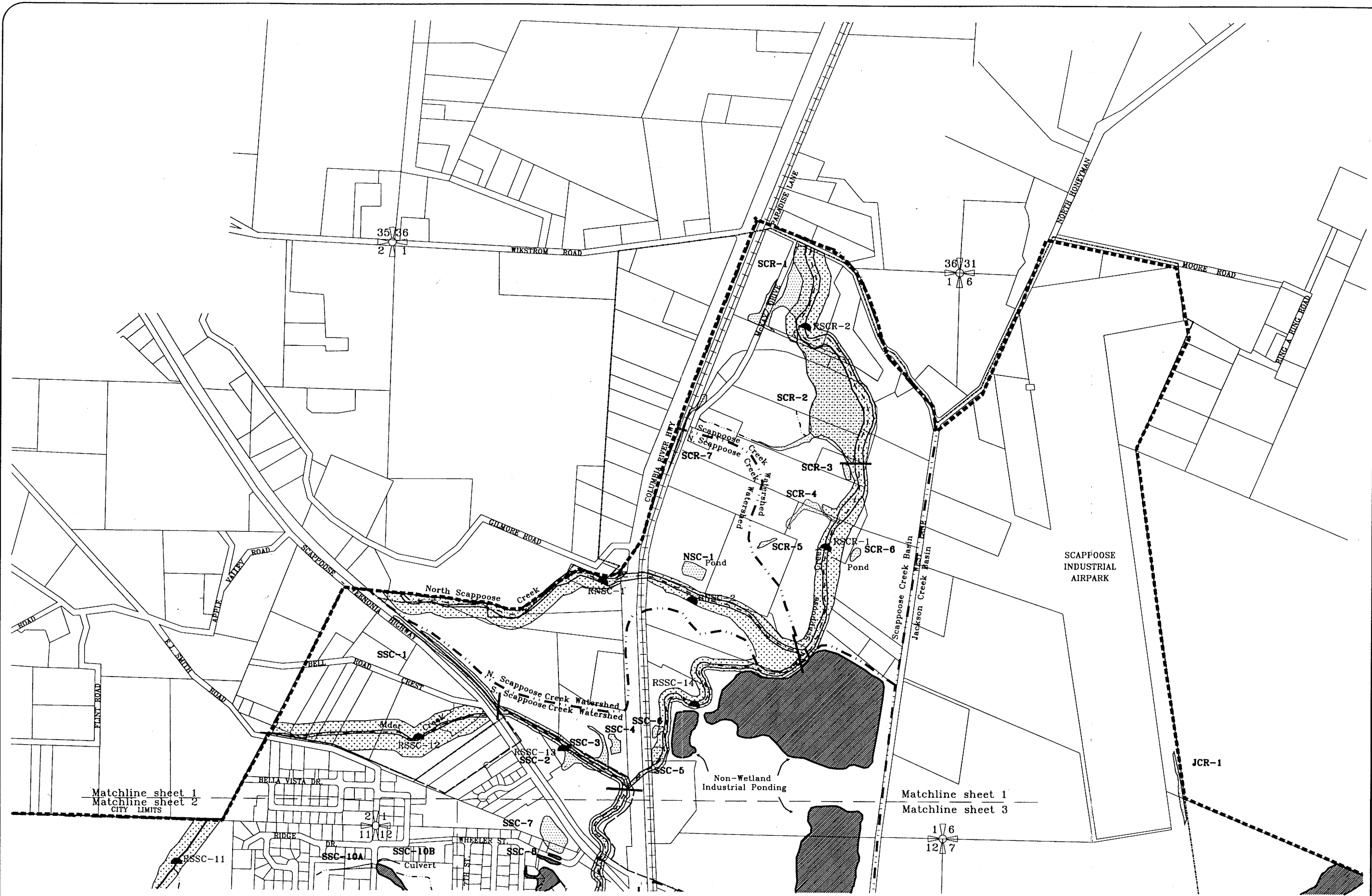




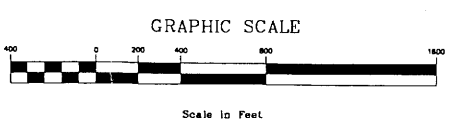
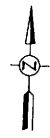
Pacific Habitat Services, Inc.
 9450 SW Commerce Circle, Suite 190
 Wilsonville, Oregon 97070
 Phone: (503) 870-0600

Scappoose Riparian Inventory



- Project Boundary
- Watershed Boundary
- Urban Growth Boundary
- City Limits
- Stream
- On Site Wetland Determination
- Off Site Wetland Determination
- Riparian Area
- Riparian Assessment Point
- Riparian Code
- RJCR-1

Funding for this project was provided by a grant from the Oregon Division of State Lands, wetlands planning assistance grant program. This grant program is supported by a grant from the U.S. Environmental Protection Agency under authority of the Clean Water Act.



This map is for planning purposes only. It has not been finalized and adopted by the City of Scappoose or approved by the wetland regulatory agencies. You are advised to contact the Oregon Division of State Lands or the U.S. Army Corps of Engineers with any regulatory questions. Mapped wetland boundaries are accurate to within 25 feet, however, there may be unmapped wetlands subject to regulation. In all cases, actual field conditions determine wetland boundaries.

DATE: December, 1998

BASE MAP INFO: Supplied by City of Scappoose
 K.C.M. Engineering

JOB NO.: 7-1427



Pacific Habitat Services, Inc.
 9450 SW Commerce Circle, Suite 180
 Wilsonville, Oregon 97070
 Phone: (503) 570-0600


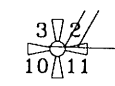
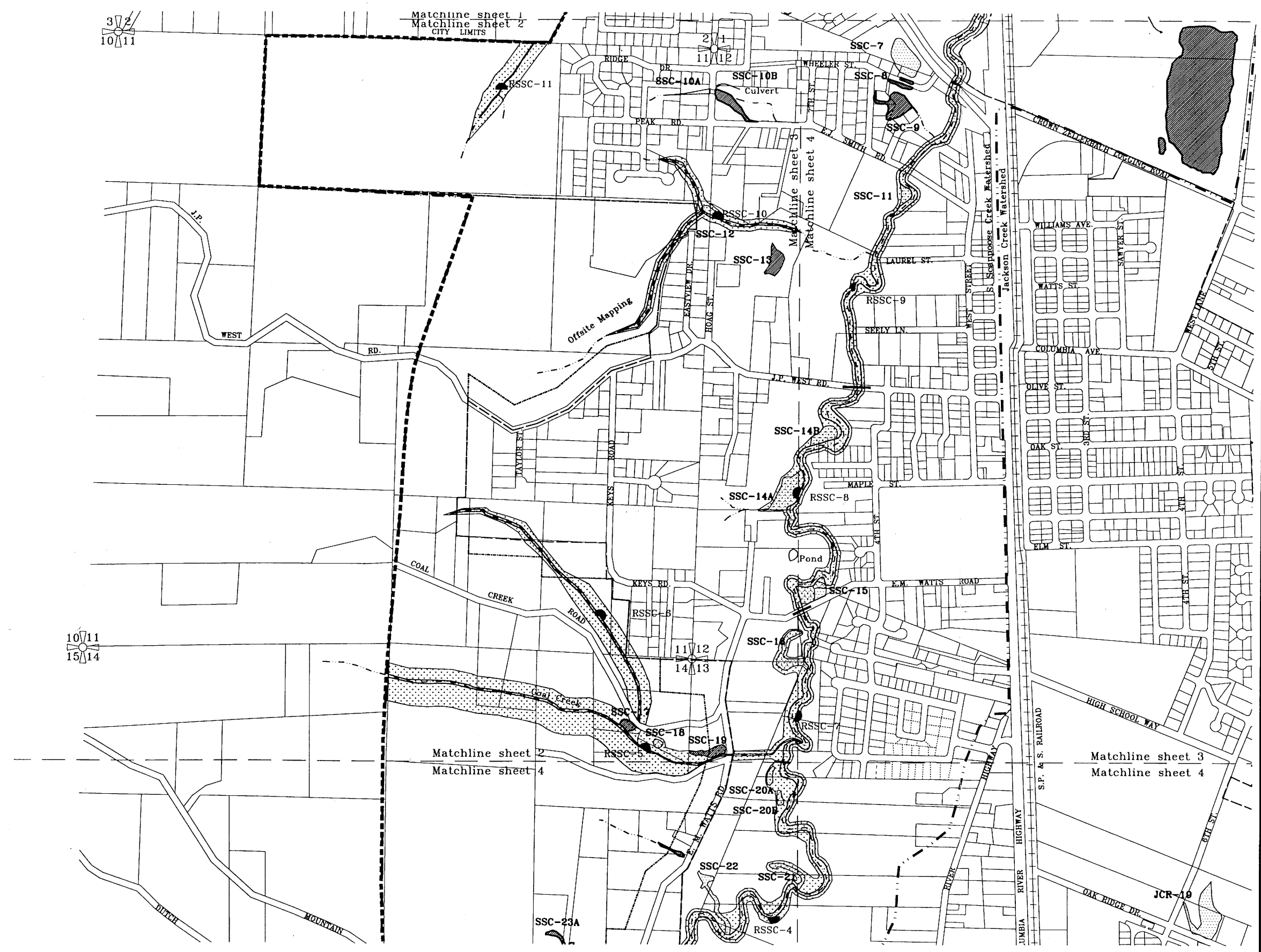
Scappoose
 Riparian Inventory

DATE: December, 1998

BASE MAP INFO: Supplied by City of Scappoose

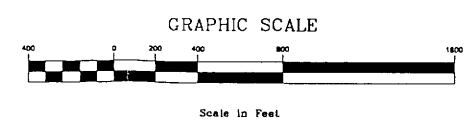
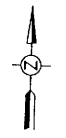
K.C.M. Engineering

JOB NO.: 7-1427



Project Boundary	On Site Wetland Determination	
Watershed Boundary	Off Site Wetland Determination	
Urban Growth Boundary	Riparian Area	
City Limits	Riparian Assessment Point	
Stream	Riparian Code	RJCR-1

Funding for this project was provided by a grant from the Oregon Division of State Lands, wetlands planning assistance grant program. This grant program is supported by a grant from the U.S. Environmental Protection Agency under authority of the Clean Water Act.

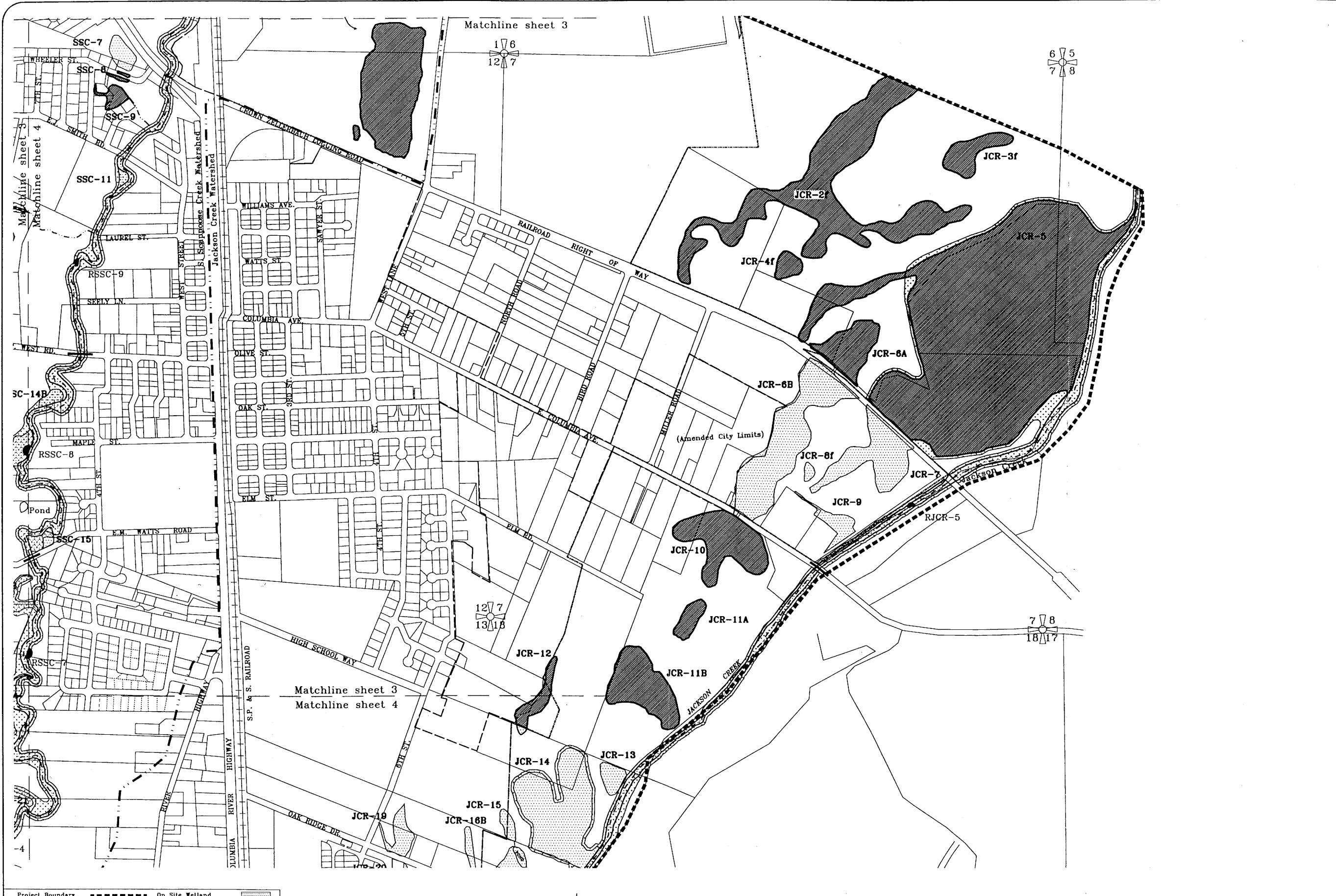


This map is for planning purposes only. It has not been finalized and adopted by the City of Scappoose or approved by the wetland regulatory agencies. You are advised to contact the Oregon Division of State Lands or the U.S. Army Corps of Engineers with any regulatory questions. Mapped wetland boundaries are accurate to within 25 feet, however, there may be unmapped wetlands subject to regulation. In all cases, actual field conditions determine wetland boundaries.

Fig. 5C

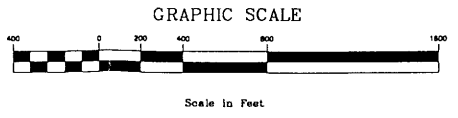
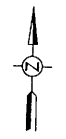


Scappoose
Riparian Inventory



Project Boundary	-----	On Site Wetland Determination	[Stippled Box]
Watershed Boundary	- - - - -	Off Site Wetland Determination	[Hatched Box]
Urban Growth Boundary	Riparian Area	[Dotted Box]
City Limits	-----	Riparian Assessment Point	[Circle with Dot]
Stream	~~~~~	Riparian Code	RJCR-1

Funding for this project was provided by a grant from the Oregon Division of State Lands, wetlands planning assistance grant program. This grant program is supported by a grant from the U.S. Environmental Protection Agency under authority of the Clean Water Act.



This map is for planning purposes only. It has not been finalized and adopted by the City of Scappoose or approved by the wetland regulatory agencies. You are advised to contact the Oregon Division of State Lands or the U.S. Army Corps of Engineers with any regulatory questions. Mapped wetland boundaries are accurate to within 25 feet, however, there may be unmapped wetlands subject to regulation. In all cases, actual field conditions determine wetland boundaries.

DATE: December, 1998
 BASE MAP INFO: Supplied by City of Scappoose
 K.C.M. Engineering
 JOB NO.: 7-1427

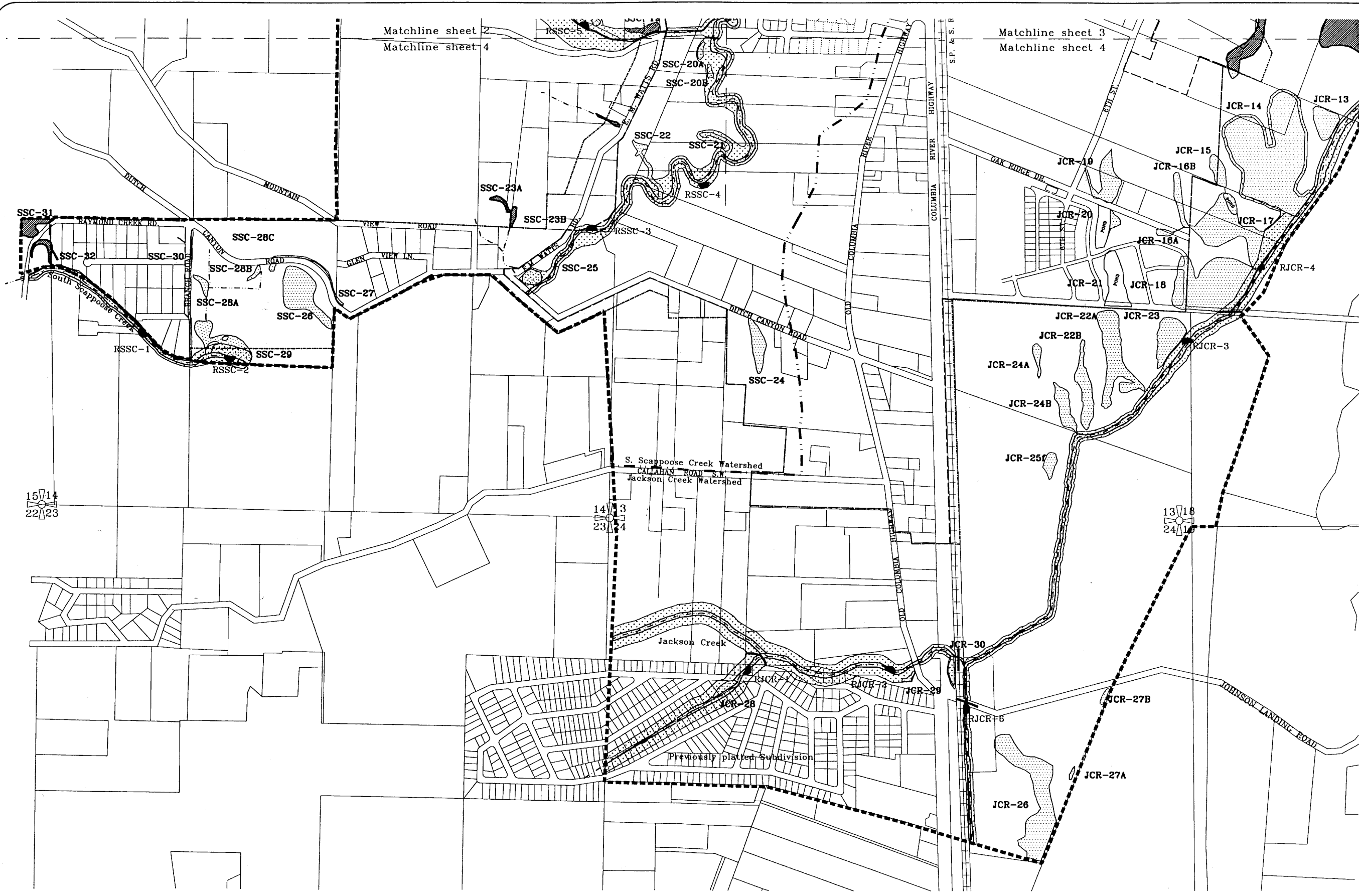
Fig. 5D

Pacific Habitat Services, Inc.
 9450 SW Commerce Circle, Suite 180
 Wilsonville, Oregon 97070
 Phone: (503) 570-0800



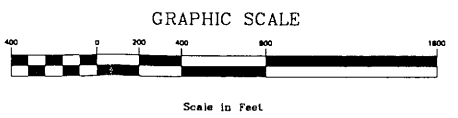
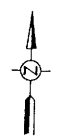
Scappoose
 Riparian Inventory

DATE: December, 1998
 BASE MAP INFO: Supplied by City of Scappoose
 K.C.M. Engineering
 JOB NO.: 7-1427



Project Boundary	-----	On Site Wetland Determination	[Stippled Pattern]
Watershed Boundary	- . - . - .	Off Site Wetland Determination	[Diagonal Line Pattern]
Urban Growth Boundary	Riparian Area	[Dotted Pattern]
City Limits	-----	Riparian Assessment Point	[Circle with Center Dot]
Stream	~~~~~	Riparian Code	RJCR-1

Funding for this project was provided by a grant from the Oregon Division of State Lands, wetlands planning assistance grant program. This grant program is supported by a grant from the U.S. Environmental Protection Agency under authority of the Clean Water Act.



This map is for planning purposes only. It has not been finalized and adopted by the City of Scappoose or approved by the wetland regulatory agencies. You are advised to contact the Oregon Division of State Lands or the U.S. Army Corps of Engineers with any regulatory questions. Mapped wetland boundaries are accurate to within 25 feet, however, there may be unmapped wetlands subject to regulation. In all cases, actual field conditions determine wetland boundaries.