

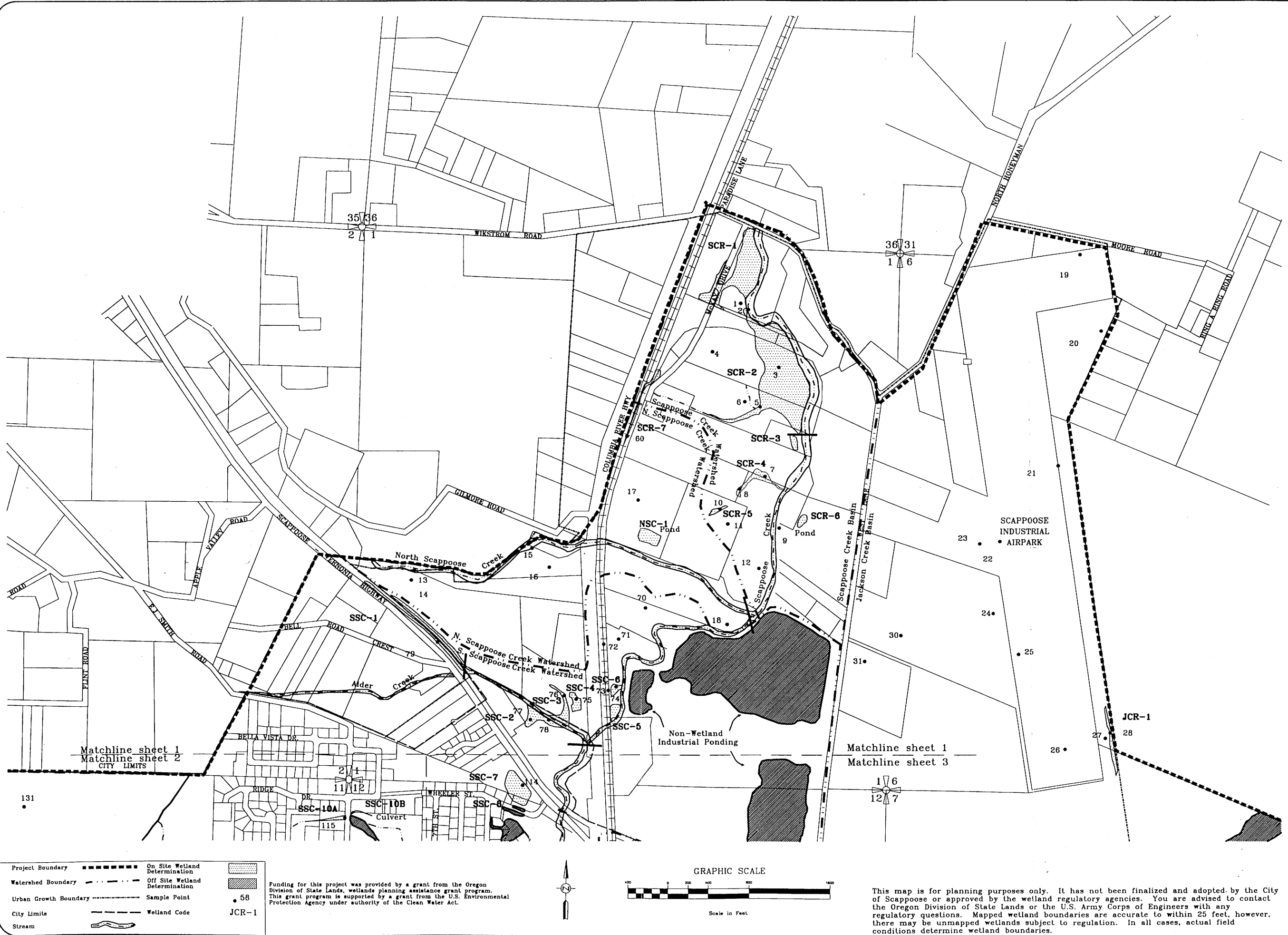


Pacific Habitat Services Inc.
 9450 SW Commerce Circle, Suite 180
 Wilsonville, Oregon 97070
 Phone: (503) 570-0800

Scappoose
 Local Wetlands Inventory

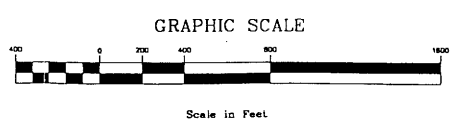
DATE: December, 1998
 BASE MAP INFO: Supplied by City of Scappoose
 K.C.M. Engineering

JOB NO.: 5-1234



Project Boundary	-----	On Site Wetland Determination	[Stippled Box]
Watershed Boundary	- - - - -	Off Site Wetland Determination	[Hatched Box]
Urban Growth Boundary	Sample Point	• 58
City Limits	—————	Wetland Code	JCR-1
Stream	~~~~~		

Funding for this project was provided by a grant from the Oregon Division of State Lands, wetlands planning assistance grant program. This grant program is supported by a grant from the U.S. Environmental Protection Agency under authority of the Clean Water Act.

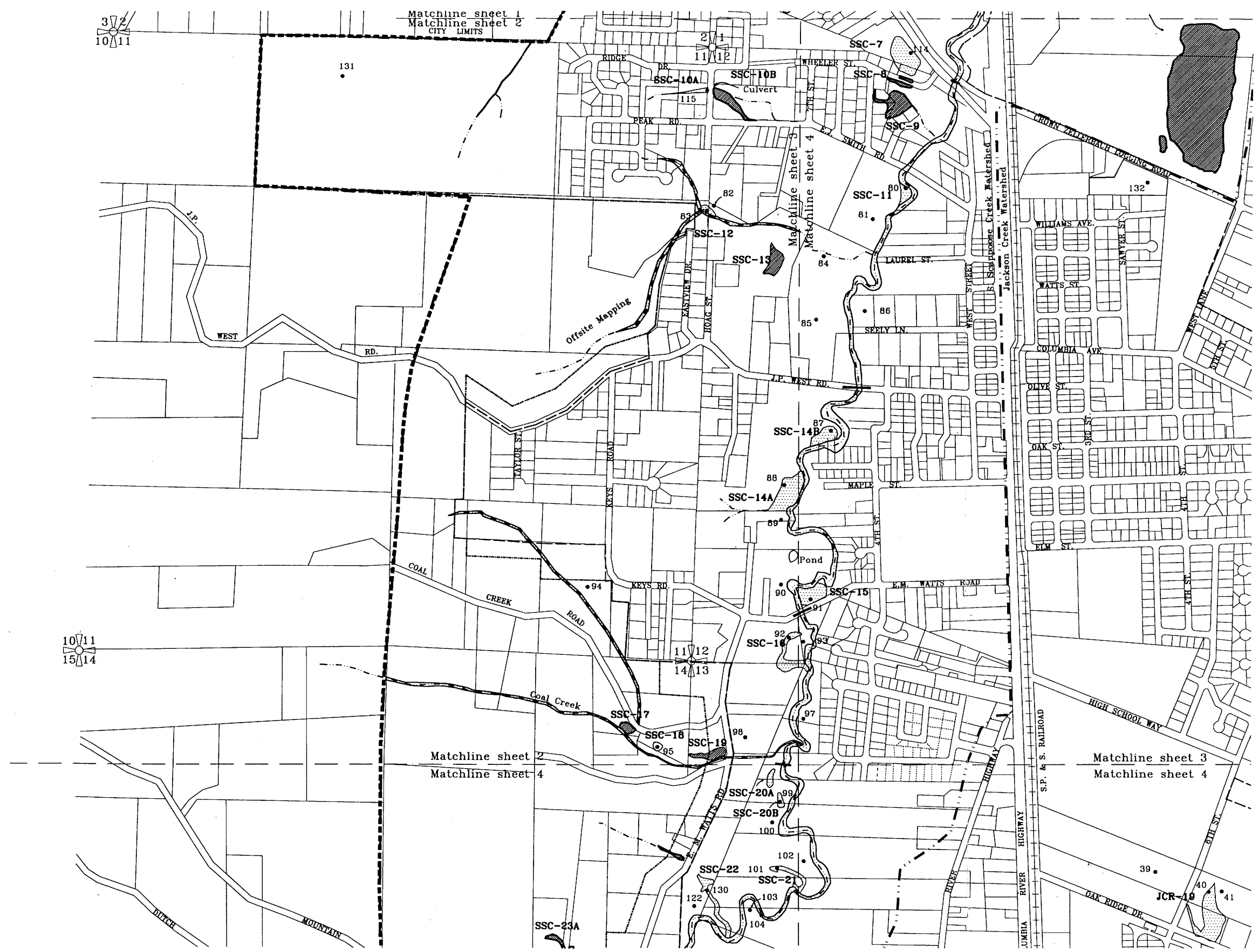


This map is for planning purposes only. It has not been finalized and adopted by the City of Scappoose or approved by the wetland regulatory agencies. You are advised to contact the Oregon Division of State Lands or the U.S. Army Corps of Engineers with any regulatory questions. Mapped wetland boundaries are accurate to within 25 feet, however, there may be unmapped wetlands subject to regulation. In all cases, actual field conditions determine wetland boundaries.



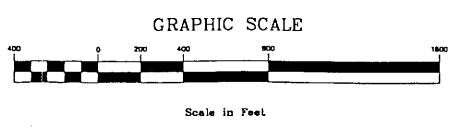
Scappoose
Local Wetlands Inventory

DATE: December, 1998
 BASE MAP INFO: Supplied by City of Scappoose
 K.C.M. Engineering
 JOB NO.: 5-1234

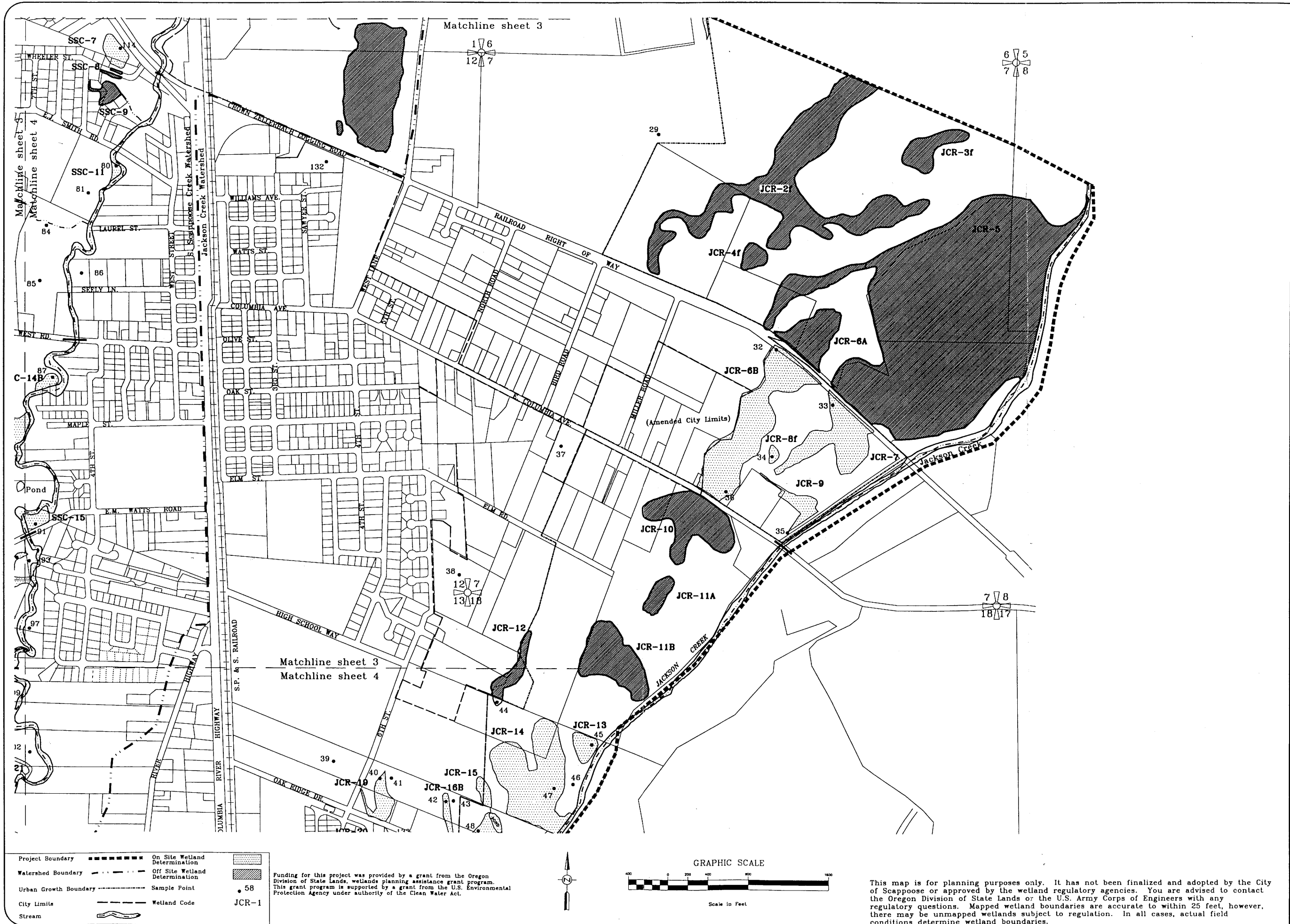


Project Boundary	-----	On Site Wetland Determination	
Watershed Boundary	- - - - -	Off Site Wetland Determination	
Urban Growth Boundary	Sample Point	•
City Limits	-----	Wetland Code	JCR-1
Stream			

Funding for this project was provided by a grant from the Oregon Division of State Lands, wetlands planning assistance grant program. This grant program is supported by a grant from the U.S. Environmental Protection Agency under authority of the Clean Water Act.

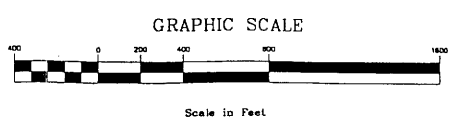


This map is for planning purposes only. It has not been finalized and adopted by the City of Scappoose or approved by the wetland regulatory agencies. You are advised to contact the Oregon Division of State Lands or the U.S. Army Corps of Engineers with any regulatory questions. Mapped wetland boundaries are accurate to within 25 feet, however, there may be unmapped wetlands subject to regulation. In all cases, actual field conditions determine wetland boundaries.



Project Boundary	-----	On Site Wetland Determination	[Hatched Box]
Watershed Boundary	- - - - -	Off Site Wetland Determination	[Dotted Box]
Urban Growth Boundary	Sample Point	• 58
City Limits	-----	Wetland Code	JCR-1
Stream	~~~~~		

Funding for this project was provided by a grant from the Oregon Division of State Lands, wetlands planning assistance grant program. This grant program is supported by a grant from the U.S. Environmental Protection Agency under authority of the Clean Water Act.



This map is for planning purposes only. It has not been finalized and adopted by the City of Scappoose or approved by the wetland regulatory agencies. You are advised to contact the Oregon Division of State Lands or the U.S. Army Corps of Engineers with any regulatory questions. Mapped wetland boundaries are accurate to within 25 feet, however, there may be unmapped wetlands subject to regulation. In all cases, actual field conditions determine wetland boundaries.

DATE: December, 1998

BASE MAP INFO: Supplied by City of Scappoose

K.C.M. Engineering

JOB NO.: 5-1234

Scappoose Local Wetlands Inventory

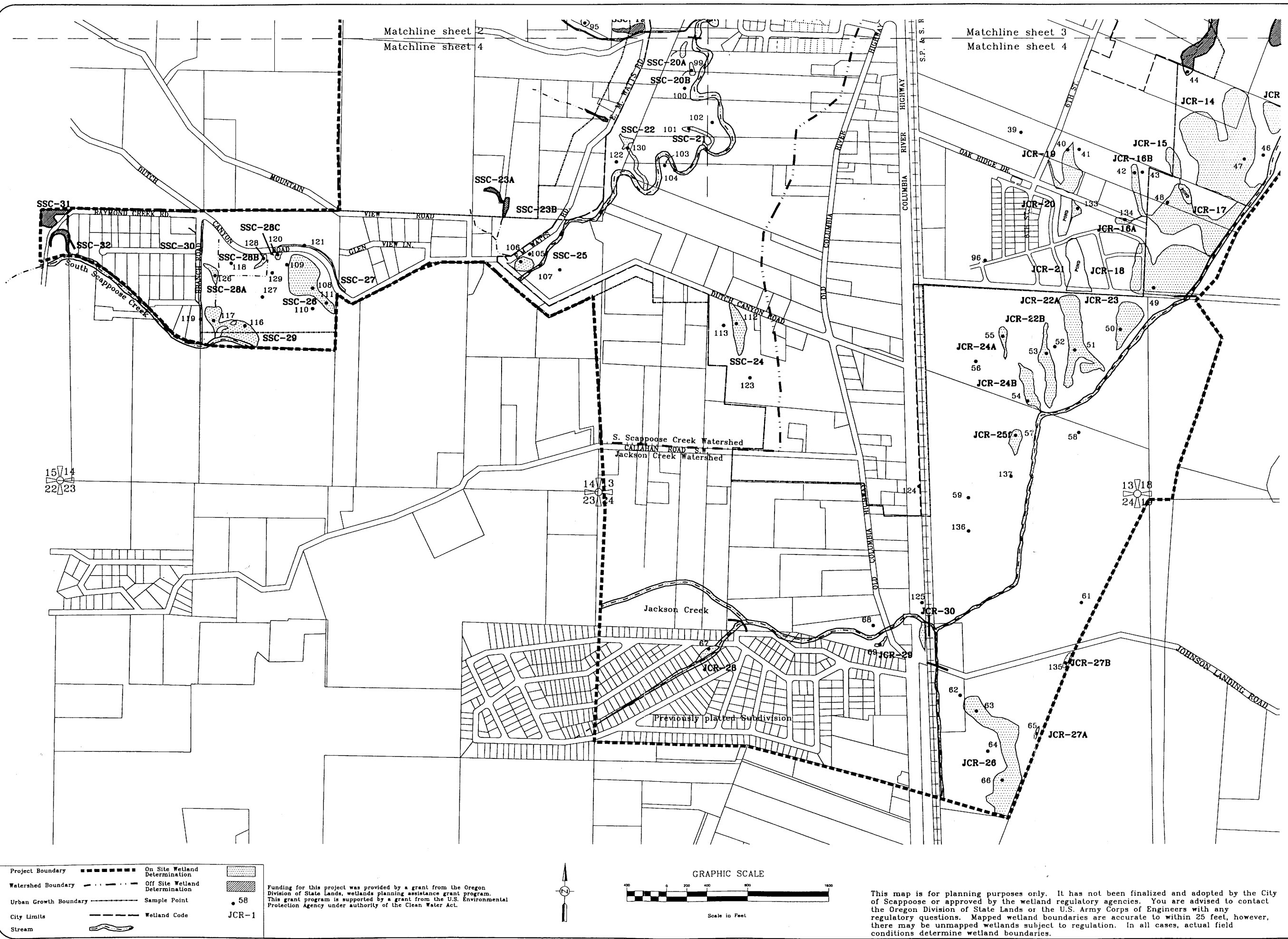
Fig. 4C

Pacific Habitat Services, Inc.
9450 SW Commerce Circle, Suite 180
Wilsonville, Oregon 97070
Phone: (503) 570-0800



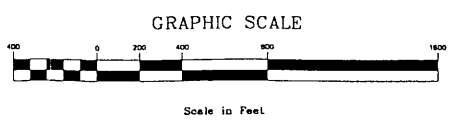
Scappoose
Local Wetlands Inventory

DATE: December, 1998
 BASE MAP INFO: Supplied by City of Scappoose
 K.C.M. Engineering
 JOB NO.: 5-1234



Project Boundary	-----	On Site Wetland Determination	[Stippled Box]
Watershed Boundary	- . - . - .	Off Site Wetland Determination	[Hatched Box]
Urban Growth Boundary	-----	Sample Point	• 58
City Limits	-----	Wetland Code	JCR-1
Stream	~~~~~		

Funding for this project was provided by a grant from the Oregon Division of State Lands, wetlands planning assistance grant program. This grant program is supported by a grant from the U.S. Environmental Protection Agency under authority of the Clean Water Act.



This map is for planning purposes only. It has not been finalized and adopted by the City of Scappoose or approved by the wetland regulatory agencies. You are advised to contact the Oregon Division of State Lands or the U.S. Army Corps of Engineers with any regulatory questions. Mapped wetland boundaries are accurate to within 25 feet, however, there may be unmapped wetlands subject to regulation. In all cases, actual field conditions determine wetland boundaries.